

IN THE DISTRICT COURT OF THE FIFTH JUDICIAL DISTRICT OF THE
STATE OF IDAHO, IN AND FOR THE COUNTY OF TWIN FALLS

In Re CSRBA) FEDERAL WATER RIGHT NO. 91-7779
)
Case No. 49576) STANDARD FORM 5
)
Subcase No. 91-7755) STIPULATED ELEMENTS OF A WATER RIGHT
(353 Consolidated)
Subcases) AMENDED NOTICE OF CLAIM /
) DIRECTOR'S REPORT
)
)
_____)

This form is used to report the stipulated elements of one water right acquired under federal law. Submission of this form will not automatically result in the issuance of a partial decree. The Presiding Judge will conduct any hearing necessary to determine whether the facts, data, expert opinions and law support the issuance of a partial decree for the water right.

The parties agree that the Coeur d'Alene-Spokane River Basin Adjudication Court has jurisdiction of the parties and subject matter to enter a partial decree for this water right; that they have been served with sufficient process, according to the law; and that they have appeared, prosecuted, and defended their positions with regard to this water right dispute.

CLAIMANT: UNITED STATES OF
AMERICA, as trustee on behalf
of the COEUR D'ALENE TRIBE

CLAIMANT: COEUR D'ALENE TRIBE

Marisa J. Hazell Date
Trial Attorney

Vanessa L. Ray-Hodge Date
Attorney at Law

OBJECTOR: STATE OF IDAHO

OBJECTOR: HECLA LIMITED

Joy M. Vega Date
Deputy Attorney General

Albert P. Barker Date
Attorney at Law

OBJECTOR: CITY OF COEUR
D'ALENE

Candice M. McHugh Date
Attorney at Law

OBJECTOR: CITY OF ST. MARIES

Mariah R. Dunham Date
Attorney at Law

OBJECTOR: BUELL BROS, INC., AN
IDAHO CORPORATION

Mariah R. Dunham Date
Attorney at Law

OBJECTOR: POTLATCH TRS IDAHO
LLC

Michael P. Lawrence Date
Attorney at Law

OBJECTOR: POTLATCHDELTIC LAND
& LUMBER, LLC

Michael P. Lawrence Date
Attorney at Law

OBJECTOR: BENEWAH COUNTY

Mariah R. Dunham Date
Attorney at Law

OBJECTOR: CITY OF HARRISON

Mariah R. Dunham Date
Attorney at Law

OBJECTOR: JACK A. BUELL AND
ELEANOR L. BUELL, AS
INDIVIDUALS

Mariah R. Dunham Date
Attorney at Law

OBJECTOR: POTLATCHDELTIC
FOREST HOLDINGS, LLC

Michael P. Lawrence Date
Attorney at Law

OBJECTOR: MEMBERS OF THE NORTH
IDAHO WATER RIGHTS ALLIANCE

Norman M. Semanko Date
Attorney at Law

OBJECTOR: THE MEMBERS OF THE
NORTH WEST PROPERTY OWNERS
ALLIANCE, INC.,

OBJECTOR: MEMBERS OF THE COEUR
D'ALENE LAKESHORE PROPERTY
OWNERS ASSOCIATION

Norman M. Semanko Date
Attorney at Law

Norman M. Semanko Date
Attorney at Law

OBJECTOR: HAGADONE HOSPITALITY
CO.,

RESPONDENT: AVISA CORPORATION

Norman M. Semanko Date
Attorney at Law

Chris M. Bromley Date
Attorney at Law

CERTIFICATE OF SERVICE

I hereby certify that on _____, 2026, I mailed or electronically delivered via sharefile a true and correct copy of the foregoing document to the following recipients:

Director of IDWR
PO Box 83720
Boise, ID 83720-0098
Via Attorney E-Mail
Lacey.rammell-obrien@idwr.idaho.gov

Albert P. Barker
Brian Daluiso
Marten Law
101 S. Capitol Blvd, Suite 1200
Boise, ID 83702
abarker@martenlaw.com
bdaluiso@martenlaw.com

U.S. Department of Justice
Environment & Natural Resource
Division
550 West Fort Street, MSC 033
Boise, ID 83724
Via E-Mail
detinkler@blm.gov
fwprice@blm.gov

Michael P. Lawrence,
Christopher H. Meyer
Jeffrey Fereday, Jeffrey W. Bower
Givens Pursley LLP
601 W Bannock Street
PO Box 2720
Boise, ID 83701-2720
mpl@givenspursley.com

Marisa J. Hazell
U.S. Department of Justice
ENRD Indian Resources Section
999 18th Street, South Terrace,
Suite 370
Denver, CO 80202
Marisa.hazell@usdoj.gov

Candice M. McHugh
Chris M. Bromley
McHugh Bromley PLLC
P.O. Box 107
Boise, ID 83701
cmchugh@mchughbromley.com
cbromley@mchughbromley.com

Brad Grenham
Department of the Interior
Solicitor's Office
601 SW 2nd Avenue, Suite 1950
Portland, OR 97204
brad.grenham@sol.doi.gov

Norman M. Semanko
Garrett M. Kitamura
Parsons Behle & Latimer
800 W Main Street, Suite 1300
Boise, ID 83702
NSemanko@parsonsbehle.com

Chief Natural Resources Division
Office of the Attorney General
PO Box 83720
Boise, ID 83720-00010
Joy.vega@ag.idaho.gov
David.Perkins@ag.idaho.gov

Clerk of the District Court,
Twin Falls County
Coeur d'Alene-Spokane River
Basin Adjudication
253 Third Avenue North
Twin Falls, ID 83303
Via U.S. Mail

Mariah R. Dunham & Nancy Wolff
Dunham & Wolff, PA
722 Maine Avenue
St. Maries, ID 83861
mdunham@dunhamwolff.net

IDAHO DEPARTMENT OF WATER RESOURCES
WATER RIGHTS ACQUIRED UNDER FEDERAL LAW

RIGHT NUMBER: 91-7779 (Fed. ID #FS4)

NAME AND ADDRESS:

UNITED STATES OF AMERICA, as trustee on behalf of the Coeur d'Alene Tribe of the Coeur d'Alene Indian Reservation acting through the Northwest Regional Director

Department of the Interior
Bureau of Indian Affairs
911 N.E. 11th Ave.
Portland, OR 97232

Initial Approvals		
_____	_____	_____
_____	_____	_____
_____	_____	_____

SOURCE: Spring **TRIBUTARY:** Sink

QUANTITY: Annual Total 0.10 (AFY)

PRIORITY DATE: Time immemorial*

*The priority date is subject to the terms of the Coeur d'Alene Tribe Water Rights Settlement Agreement between the United States, Coeur d'Alene Tribe, State of Idaho and Other Water Users Dated * *, 2026 ("Settlement Agreement").

POINT OF DIVERSION: Same as place of use.

**PURPOSE AND
PERIOD OF USE:**

Purpose of Use: This water right is for wildlife and plant habitat for hunting, gathering and cultural purposes.

Period of Use: 01/01 to 12/31

PLACE OF USE: Total Acres: 0.0024

The boundary encompassing the place of use for this water right is described with a digital boundary as defined by I.C. Section 42-202B(2). The data comprising the digital boundary are incorporated herein by reference and are stored on a zip drive issued in duplicate originals on file with the CSRBA District Court and the Idaho Department of Water Resources. A map depicting the place of use and point of diversion is attached hereto to illustrate the digital boundary.

OTHER PROVISIONS NECESSARY FOR DEFINITION OR ADMINISTRATION OF THIS WATER RIGHT:

This partial decree incorporates and is subject to the terms of the Settlement Agreement.

This right is for *in situ* surface water including hydrologically connected groundwater to maintain the wetland and/or riparian habitat surrounding the spring.

EXPLANATORY MATERIAL:

The approximate center point is located within UTM Coordinates:

Zone: 11N 526244 5245873; which is located in:


Township:46N Range:03W Section:01 Q:NE QQ:SE

Initial Approvals		
_____	_____	_____
_____	_____	_____
_____	_____	_____



Place of Use for Federal Reserved Water Right Number 91-7779

Coeur d'Alene Indian Reservation
Area of Interest indicated in red



Imagery Source: "Idaho 2021 Color NAIP Orthophotos, 3.75' quarter quadrangle (approx. 7.5 km) Tiles" courtesy of USDA-Farm Services Agency Aerial Photography Field Office and the University of Idaho Geocatalog.



Legend

- Place of Use (Seep/Spring)
- Reservation Boundary
- Township Borders
- Section Borders

Initial Approvals

_____	_____	_____
_____	_____	_____
_____	_____	_____

IN THE DISTRICT COURT FOR THE FIFTH JUDICIAL DISTRICT OF
THE STATE OF IDAHO, IN AND FOR THE COUNTY OF TWIN FALLS

In Re CSRBA)
) PARTIAL DECREE PURSUANT TO I.R.C.P.
Case No. 49576) 54 (b) FOR FEDERAL RESERVED
) WATER RIGHT NO. 91-7779
Subcase No. 91-7755)
(353 consolidated)
subcases))
_____)

NAME AND ADDRESS:

UNITED STATES OF AMERICA, as trustee on behalf of the Coeur
d'Alene Tribe of the Coeur d'Alene Indian Reservation acting
through the Northwest Regional Director

Department of the Interior
Bureau of Indian Affairs
911 N.E. 11th Ave.
Portland, OR 97232

SOURCE: Spring **TRIBUTARY:** Sink

QUANTITY: Annual Total 0.10 (AFY)

PRIORITY DATE: Time immemorial*

*The priority date is subject to the terms of the Coeur d'Alene
Tribe Water Rights Settlement Agreement between the United
States, Coeur d'Alene Tribe, State of Idaho and Other Water
Users Dated * *, 2026 ("Settlement Agreement").

POINT OF DIVERSION: Same as place of use.

**PURPOSE AND
PERIOD OF USE:**

Purpose of Use: This water right is for wildlife and plant
habitat for hunting, gathering and cultural purposes.

Period of Use: 01/01 to 12/31

PLACE OF USE: Total Acres: 0.0024

The boundary encompassing the place of use for this water right is described with a digital boundary as defined by I.C. Section 42-202B(2). The data comprising the digital boundary are incorporated herein by reference and are stored on a zip drive issued in duplicate originals on file with the CSRBA District Court and the Idaho Department of Water Resources. A map depicting the place of use and point of diversion is attached hereto to illustrate the digital boundary.

OTHER PROVISIONS NECESSARY FOR DEFINITION OR ADMINISTRATION OF THIS WATER RIGHT:

This partial decree incorporates and is subject to the terms of the Settlement Agreement.

This right is for *in situ* surface water including hydrologically connected groundwater to maintain the wetland and/or riparian habitat surrounding the spring.

RULE 54(b) CERTIFICATE:

With respect to the issues determined by the above partial judgement it is hereby CERTIFIED, in accordance with Rule 54(b), I.R.C.P., that the court has determined that there is no just reason for delay of the entry of a final judgement and that the court has and does hereby directed that the above partial judgement is a final judgement upon which execution may issue and an appeal may be taken as provided by the Idaho Appellate Rules.

Eric J. Wildman
Presiding Judge of the
Coeur d'Alene-Spokane River Adjudication



Place of Use for Federal Reserved Water Right Number 91-7779

Coeur d'Alene Indian Reservation
Area of Interest indicated in red



Imagery Source: "Idaho 2021 Color NAIP Orthophotos, 3.75' quarter quadrangle (approx. 7.5 km) Tiles" courtesy of USDA-Farm Services Agency Aerial Photography Field Office and the University of Idaho Geocatalog.



Legend

- Place of Use (Seep/Spring)
- Reservation Boundary
- Township Borders
- Section Borders

IN THE DISTRICT COURT OF THE FIFTH JUDICIAL DISTRICT OF THE
STATE OF IDAHO, IN AND FOR THE COUNTY OF TWIN FALLS

In Re CSRBA) FEDERAL WATER RIGHT NO. 91-7780
)
 Case No. 49576) STANDARD FORM 5
)
 Subcase No. 91-7755) STIPULATED ELEMENTS OF A WATER RIGHT
 (353 Consolidated)
 Subcases) AMENDED NOTICE OF CLAIM /
) DIRECTOR'S REPORT
)
)
)

This form is used to report the stipulated elements of one water right acquired under federal law. Submission of this form will not automatically result in the issuance of a partial decree. The Presiding Judge will conduct any hearing necessary to determine whether the facts, data, expert opinions and law support the issuance of a partial decree for the water right.

The parties agree that the Coeur d'Alene-Spokane River Basin Adjudication Court has jurisdiction of the parties and subject matter to enter a partial decree for this water right; that they have been served with sufficient process, according to the law; and that they have appeared, prosecuted, and defended their positions with regard to this water right dispute.

CLAIMANT: UNITED STATES OF AMERICA, as trustee on behalf of the COEUR D'ALENE TRIBE

CLAIMANT: COEUR D'ALENE TRIBE

 Marisa J. Hazell Date
 Trial Attorney

 Vanessa L. Ray-Hodge Date
 Attorney at Law

OBJECTOR: STATE OF IDAHO

OBJECTOR: HECLA LIMITED

 Joy M. Vega Date
 Deputy Attorney General

 Albert P. Barker Date
 Attorney at Law

OBJECTOR: CITY OF COEUR
D'ALENE

OBJECTOR: BENEWAH COUNTY

Candice M. McHugh Date
Attorney at Law

Mariah R. Dunham Date
Attorney at Law

OBJECTOR: CITY OF ST. MARIES

OBJECTOR: CITY OF HARRISON

Mariah R. Dunham Date
Attorney at Law

Mariah R. Dunham Date
Attorney at Law

OBJECTOR: BUELL BROS, INC., AN
IDAHO CORPORATION

OBJECTOR: JACK A. BUELL AND
ELEANOR L. BUELL, AS
INDIVIDUALS

Mariah R. Dunham Date
Attorney at Law

Mariah R. Dunham Date
Attorney at Law

OBJECTOR: POTLATCH TRS IDAHO
LLC

OBJECTOR: POTLATCHDELTAIC
FOREST HOLDINGS, LLC

Michael P. Lawrence Date
Attorney at Law

Michael P. Lawrence Date
Attorney at Law

OBJECTOR: POTLATCHDELTAIC LAND
& LUMBER, LLC

OBJECTOR: MEMBERS OF THE NORTH
IDAHO WATER RIGHTS ALLIANCE

Michael P. Lawrence Date
Attorney at Law

Norman M. Semanko Date
Attorney at Law

OBJECTOR: THE MEMBERS OF THE
NORTH WEST PROPERTY OWNERS
ALLIANCE, INC.,

OBJECTOR: MEMBERS OF THE COEUR
D'ALENE LAKESHORE PROPERTY
OWNERS ASSOCIATION

Norman M. Semanko Date
Attorney at Law

Norman M. Semanko Date
Attorney at Law

OBJECTOR: HAGADONE HOSPITALITY
CO.,

RESPONDENT: AVISA CORPORATION

Norman M. Semanko Date
Attorney at Law

Chris M. Bromley Date
Attorney at Law

CERTIFICATE OF SERVICE

I hereby certify that on _____, 2026, I mailed or electronically delivered via sharefile a true and correct copy of the foregoing document to the following recipients:

Director of IDWR
PO Box 83720
Boise, ID 83720-0098
Via Attorney E-Mail
Lacey.rammell-obrien@idwr.idaho.gov

U.S. Department of Justice
Environment & Natural Resource
Division
550 West Fort Street, MSC 033
Boise, ID 83724
Via E-Mail
detinkler@blm.gov
fwprice@blm.gov

Marisa J. Hazell
U.S. Department of Justice
ENRD Indian Resources Section
999 18th Street, South Terrace,
Suite 370
Denver, CO 80202
Marisa.hazell@usdoj.gov

Brad Grenham
Department of the Interior
Solicitor's Office
601 SW 2nd Avenue, Suite 1950
Portland, OR 97204
brad.grenham@sol.doi.gov

Chief Natural Resources Division
Office of the Attorney General
PO Box 83720
Boise, ID 83720-00010
Joy.vega@ag.idaho.gov
David.Perkins@ag.idaho.gov

Mariah R. Dunham & Nancy Wolff
Dunham & Wolff, PA
722 Maine Avenue
St. Maries, ID 83861
mdunham@dunhamwolff.net

Albert P. Barker
Brian Daluiso
Marten Law
101 S. Capitol Blvd, Suite 1200
Boise, ID 83702
abarker@martenlaw.com
bdaluiso@martenlaw.com

Michael P. Lawrence,
Christopher H. Meyer
Jeffrey Fereday, Jeffrey W. Bower
Givens Pursley LLP
601 W Bannock Street
PO Box 2720
Boise, ID 83701-2720
mpl@givenspursley.com

Candice M. McHugh
Chris M. Bromley
McHugh Bromley PLLC
P.O. Box 107
Boise, ID 83701
cmchugh@mchughbromley.com
cbromley@mchughbromley.com

Norman M. Semanko
Garrett M. Kitamura
Parsons Behle & Latimer
800 W Main Street, Suite 1300
Boise, ID 83702
NSemanko@parsonsbehle.com

Clerk of the District Court,
Twin Falls County
Coeur d'Alene-Spokane River
Basin Adjudication
253 Third Avenue North
Twin Falls, ID 83303
Via U.S. Mail

IDAHO DEPARTMENT OF WATER RESOURCES
WATER RIGHTS ACQUIRED UNDER Federal LAW

RIGHT NUMBER: 91-7780 (Fed. ID #NS20)

NAME AND ADDRESS:

UNITED STATES OF AMERICA, as trustee on behalf of the Coeur d'Alene Tribe of the Coeur d'Alene Indian Reservation acting through the Northwest Regional Director

Department of the Interior
Bureau of Indian Affairs
911 N.E. 11th Ave.
Portland, OR 97232

Initial Approvals		
_____	_____	_____
_____	_____	_____
_____	_____	_____

SOURCE: Spring **TRIBUTARY:** Sink

QUANTITY: Annual Total 0.5443 (AFY)

PRIORITY DATE: Time Immemorial*

*The priority date is subject to the terms of the Coeur d'Alene Tribe Water Rights Settlement Agreement between the United States, Coeur d'Alene Tribe, State of Idaho and Other Water Users Dated * *, 2026 ("Settlement Agreement").

POINT OF DIVERSION: Same as place of use.

**PURPOSE AND
PERIOD OF USE:**

Purpose of Use: This water right is for wildlife and plant habitat for hunting, gathering and cultural purposes.

Period of Use: 01/01 to 12/31

PLACE OF USE: Total Acres: 0.1686

The boundary encompassing the place of use for this water right is described with a digital boundary as defined by I.C. Section 42-202B(2). The data comprising the digital boundary are incorporated herein by reference and are stored on a zip drive issued in duplicate originals on file with the CSRBA District Court and the Idaho Department of Water Resources. A map depicting the place of use and point of diversion is attached hereto to illustrate the digital boundary.

OTHER PROVISIONS NECESSARY FOR DEFINITION OR ADMINISTRATION OF THIS WATER RIGHT:

This partial decree incorporates and is subject to the terms of the Settlement Agreement.

This right is for *in situ* surface water including hydrologically connected groundwater to maintain the wetland and/or riparian habitat surrounding the spring.

EXPLANATORY MATERIAL:

The approximate center point is located within UTM Coordinates:

Zone: 11N 529427 5243072; which is located in:


Township:46N Range:02W Section:17 Q:NE QQ:NE

Initial Approvals		
_____	_____	_____
_____	_____	_____
_____	_____	_____



Place of Use for Federal Reserved Water Right Number 91-7780

Coeur d'Alene Indian Reservation
Area of Interest indicated in red



Imagery Source: "Idaho 2021 Color NAIP Orthophotos, 3.75' quarter quadrangle (approx. 7.5 km) Tiles" courtesy of USDA-Farm Services Agency Aerial Photography Field Office and the University of Idaho Geocatalog.



Legend

- Place of Use (Seep/Spring)
- Reservation Boundary
- Township Borders
- Section Borders

Initial Approvals

_____	_____	_____
_____	_____	_____
_____	_____	_____

IN THE DISTRICT COURT FOR THE FIFTH JUDICIAL DISTRICT OF
THE STATE OF IDAHO, IN AND FOR THE COUNTY OF TWIN FALLS

In Re CSRBA)
) PARTIAL DECREE PURSUANT TO I.R.C.P.
Case No. 49576) 54 (b) FOR FEDERAL RESERVED
) WATER RIGHT NO. 91-7780
Subcase No. 91-7755)
(353 consolidated)
subcases))
_____)

NAME AND ADDRESS:

UNITED STATES OF AMERICA, as trustee on behalf of the Coeur
d'Alene Tribe of the Coeur d'Alene Indian Reservation acting
through the Northwest Regional Director

Department of the Interior
Bureau of Indian Affairs
911 N.E. 11th Ave.
Portland, OR 97232

SOURCE: Spring **TRIBUTARY:** Sink

QUANTITY: Annual Total 0.5443 (AFY)

PRIORITY DATE: Time Immemorial*

*The priority date is subject to the terms of the Coeur d'Alene
Tribe Water Rights Settlement Agreement between the United
States, Coeur d'Alene Tribe, State of Idaho and Other Water
Users Dated * *, 2026 ("Settlement Agreement").

POINT OF DIVERSION: Same as place of use.

**PURPOSE AND
PERIOD OF USE:**

Purpose of Use: This water right is for wildlife and plant
habitat for hunting, gathering and cultural purposes.

Period of Use: 01/01 to 12/31

PLACE OF USE: Total Acres: 0.1686

The boundary encompassing the place of use for this water right is described with a digital boundary as defined by I.C. Section 42-202B(2). The data comprising the digital boundary are incorporated herein by reference and are stored on a zip drive issued in duplicate originals on file with the CSRBA District Court and the Idaho Department of Water Resources. A map depicting the place of use and point of diversion is attached hereto to illustrate the digital boundary.

OTHER PROVISIONS NECESSARY FOR DEFINITION OR ADMINISTRATION OF THIS WATER RIGHT:

This partial decree incorporates and is subject to the terms of the Settlement Agreement.

This right is for *in situ* surface water including hydrologically connected groundwater to maintain the wetland and/or riparian habitat surrounding the spring.

RULE 54(b) CERTIFICATE:


With respect to the issues determined by the above partial judgement it is hereby CERTIFIED, in accordance with Rule 54(b), I.R.C.P., that the court has determined that there is no just reason for delay of the entry of a final judgement and that the court has and does hereby directed that the above partial judgement is a final judgement upon which execution may issue and an appeal may be taken as provided by the Idaho Appellate Rules.

Eric J. Wildman
Presiding Judge of the
Coeur d'Alene-Spokane River Adjudication



Place of Use for Federal Reserved Water Right Number 91-7780

Coeur d'Alene Indian Reservation
Area of Interest indicated in red



Imagery Source: "Idaho 2021 Color NAIP Orthophotos, 3.75' quarter quadrangle (approx. 7.5 km) Tiles" courtesy of USDA-Farm Services Agency Aerial Photography Field Office and the University of Idaho Geocatalog.



Legend

-  Place of Use (Seep/Spring)
-  Reservation Boundary
-  Township Borders
-  Section Borders

IN THE DISTRICT COURT OF THE FIFTH JUDICIAL DISTRICT OF THE
STATE OF IDAHO, IN AND FOR THE COUNTY OF TWIN FALLS

In Re CSRBA) FEDERAL WATER RIGHT NO. 91-7781
)
Case No. 49576) STANDARD FORM 5
)
Subcase No. 91-7755) STIPULATED ELEMENTS OF A WATER RIGHT
(353 Consolidated)
Subcases) AMENDED NOTICE OF CLAIM /
) DIRECTOR'S REPORT
)
)
_____)

This form is used to report the stipulated elements of one water right acquired under federal law. Submission of this form will not automatically result in the issuance of a partial decree. The Presiding Judge will conduct any hearing necessary to determine whether the facts, data, expert opinions and law support the issuance of a partial decree for the water right.

The parties agree that the Coeur d'Alene-Spokane River Basin Adjudication Court has jurisdiction of the parties and subject matter to enter a partial decree for this water right; that they have been served with sufficient process, according to the law; and that they have appeared, prosecuted, and defended their positions with regard to this water right dispute.

CLAIMANT: UNITED STATES OF
AMERICA, as trustee on behalf
of the COEUR D'ALENE TRIBE

CLAIMANT: COEUR D'ALENE TRIBE

Marisa J. Hazell Date
Trial Attorney

Vanessa L. Ray-Hodge Date
Attorney at Law

OBJECTOR: STATE OF IDAHO

OBJECTOR: HECLA LIMITED

Joy M. Vega Date
Deputy Attorney General

Albert P. Barker Date
Attorney at Law

OBJECTOR: CITY OF COEUR
D'ALENE

OBJECTOR: BENEWAH COUNTY

Candice M. McHugh Date
Attorney at Law

Mariah R. Dunham Date
Attorney at Law

OBJECTOR: CITY OF ST. MARIES

OBJECTOR: CITY OF HARRISON

Mariah R. Dunham Date
Attorney at Law

Mariah R. Dunham Date
Attorney at Law

OBJECTOR: BUELL BROS, INC., AN
IDAHO CORPORATION

OBJECTOR: JACK A. BUELL AND
ELEANOR L. BUELL, AS
INDIVIDUALS

Mariah R. Dunham Date
Attorney at Law

Mariah R. Dunham Date
Attorney at Law

OBJECTOR: POTLATCH TRS IDAHO
LLC

OBJECTOR: POTLATCHDELTAIC
FOREST HOLDINGS, LLC

Michael P. Lawrence Date
Attorney at Law

Michael P. Lawrence Date
Attorney at Law

OBJECTOR: POTLATCHDELTAIC LAND
& LUMBER, LLC

OBJECTOR: MEMBERS OF THE NORTH
IDAHO WATER RIGHTS ALLIANCE

Michael P. Lawrence Date
Attorney at Law

Norman M. Semanko Date
Attorney at Law

OBJECTOR: THE MEMBERS OF THE
NORTH WEST PROPERTY OWNERS
ALLIANCE, INC.,

OBJECTOR: MEMBERS OF THE COEUR
D'ALENE LAKESHORE PROPERTY
OWNERS ASSOCIATION

Norman M. Semanko Date
Attorney at Law

Norman M. Semanko Date
Attorney at Law

OBJECTOR: HAGADONE HOSPITALITY
CO.,

RESPONDENT: AVISA CORPORATION

Norman M. Semanko Date
Attorney at Law

Chris M. Bromley Date
Attorney at Law

CERTIFICATE OF SERVICE

I hereby certify that on _____, 2026, I mailed or electronically delivered via sharefile a true and correct copy of the foregoing document to the following recipients:

Director of IDWR
PO Box 83720
Boise, ID 83720-0098
Via Attorney E-Mail
Lacey.rammell-obrien@idwr.idaho.gov

U.S. Department of Justice
Environment & Natural Resource
Division
550 West Fort Street, MSC 033
Boise, ID 83724
Via E-Mail
detinkler@blm.gov
fwprice@blm.gov

Marisa J. Hazell
U.S. Department of Justice
ENRD Indian Resources Section
999 18th Street, South Terrace,
Suite 370
Denver, CO 80202
Marisa.hazell@usdoj.gov

Brad Grenham
Department of the Interior
Solicitor's Office
601 SW 2nd Avenue, Suite 1950
Portland, OR 97204
brad.grenham@sol.doi.gov

Chief Natural Resources Division
Office of the Attorney General
PO Box 83720
Boise, ID 83720-00010
Joy.vega@ag.idaho.gov
David.Perkins@ag.idaho.gov

Mariah R. Dunham & Nancy Wolff
Dunham & Wolff, PA
722 Maine Avenue
St. Maries, ID 83861
mdunham@dunhamwolff.net

Albert P. Barker
Brian Daluiso
Marten Law
101 S. Capitol Blvd, Suite 1200
Boise, ID 83702
abarker@martenlaw.com
bdaluiso@martenlaw.com

Michael P. Lawrence,
Christopher H. Meyer
Jeffrey Fereday, Jeffrey W. Bower
Givens Pursley LLP
601 W Bannock Street
PO Box 2720
Boise, ID 83701-2720
mpl@givenspursley.com

Candice M. McHugh
Chris M. Bromley
McHugh Bromley PLLC
P.O. Box 107
Boise, ID 83701
cmchugh@mchughbromley.com
cbromley@mchughbromley.com

Norman M. Semanko
Garrett M. Kitamura
Parsons Behle & Latimer
800 W Main Street, Suite 1300
Boise, ID 83702
NSemanko@parsonsbehle.com

Clerk of the District Court,
Twin Falls County
Coeur d'Alene-Spokane River
Basin Adjudication
253 Third Avenue North
Twin Falls, ID 83303
Via U.S. Mail

IDAHO DEPARTMENT OF WATER RESOURCES
WATER RIGHTS ACQUIRED UNDER FEDERAL LAW

RIGHT NUMBER: 91-7781 (Fed. ID #S1/S2)

NAME AND ADDRESS:

UNITED STATES OF AMERICA, as trustee on behalf of the Coeur d'Alene Tribe of the Coeur d'Alene Indian Reservation acting through the Northwest Regional Director

Department of the Interior
Bureau of Indian Affairs
911 N.E. 11th Ave.
Portland, OR 97232

Initial Approvals		
_____	_____	_____
_____	_____	_____
_____	_____	_____

SOURCE: Spring **TRIBUTARY:** Sink

QUANTITY: Annual Total 0.4851 (AFY)

PRIORITY DATE: Time Immemorial*

*The priority date is subject to the terms of the Coeur d'Alene Tribe Water Rights Settlement Agreement between the United States, Coeur d'Alene Tribe, State of Idaho and Other Water Users Dated * *, 2026 ("Settlement Agreement").

POINT OF DIVERSION: Same as place of use.

**PURPOSE AND
PERIOD OF USE:**

Purpose of Use: This water right is for wildlife and plant habitat for hunting, gathering and cultural purposes.

Period of Use: 01/01 to 12/31

PLACE OF USE: Total Acres: 0.1502

The boundary encompassing the place of use for this water right is described with a digital boundary as defined by I.C. Section 42-202B(2). The data comprising the digital boundary are incorporated herein by reference and are stored on a zip drive issued in duplicate originals on file with the CSRBA District Court and the Idaho Department of Water Resources. A map depicting the place of use and point of diversion is attached hereto to illustrate the digital boundary.

OTHER PROVISIONS NECESSARY FOR DEFINITION OR ADMINISTRATION OF THIS WATER RIGHT:

This partial decree incorporates and is subject to the terms of the Settlement Agreement.

This right is for *in situ* surface water including hydrologically connected groundwater to maintain the wetland and/or riparian habitat surrounding the spring.

EXPLANATORY MATERIAL:

The approximate center point is located within UTM Coordinates:

Zone: 11N 529430 5243033; which is located in:


Township:46N Range:02W Section:17 Q:NE QQ:NE

Initial Approvals		
_____	_____	_____
_____	_____	_____
_____	_____	_____



Place of Use for Federal Reserved Water Right Number 91-7781

Coeur d'Alene Indian Reservation
Area of Interest indicated in red



Imagery Source: "Idaho 2021 Color NAIP Orthophotos, 3.75' quarter quadrangle (approx. 7.5 km) Tiles" courtesy of USDA-Farm Services Agency Aerial Photography Field Office and the University of Idaho Geocatalog.



Legend

- Place of Use (Seep/Spring)
- Reservation Boundary
- Township Borders
- Section Borders

Initial Approvals		
_____	_____	_____
_____	_____	_____
_____	_____	_____

IN THE DISTRICT COURT FOR THE FIFTH JUDICIAL DISTRICT OF
THE STATE OF IDAHO, IN AND FOR THE COUNTY OF TWIN FALLS

In Re CSRBA)
) PARTIAL DECREE PURSUANT TO I.R.C.P.
Case No. 49576) 54 (b) FOR FEDERAL RESERVED
) WATER RIGHT NO. 91-7781
Subcase No. 91-7755)
(353 consolidated)
subcases))
_____)

NAME AND ADDRESS:

UNITED STATES OF AMERICA, as trustee on behalf of the Coeur
d'Alene Tribe of the Coeur d'Alene Indian Reservation acting
through the Northwest Regional Director

Department of the Interior
Bureau of Indian Affairs
911 N.E. 11th Ave.
Portland, OR 97232

SOURCE: Spring **TRIBUTARY:** Sink

QUANTITY: Annual Total 0.4851 (AFY)

PRIORITY DATE: Time Immemorial*

*The priority date is subject to the terms of the Coeur d'Alene
Tribe Water Rights Settlement Agreement between the United
States, Coeur d'Alene Tribe, State of Idaho and Other Water
Users Dated * *, 2026 ("Settlement Agreement").

POINT OF DIVERSION: Same as place of use.

**PURPOSE AND
PERIOD OF USE:**

Purpose of Use: This water right is for wildlife and plant
habitat for hunting, gathering and cultural purposes.

Period of Use: 01/01 to 12/31

PLACE OF USE: Total Acres: 0.1502

The boundary encompassing the place of use for this water right is described with a digital boundary as defined by I.C. Section 42-202B(2). The data comprising the digital boundary are incorporated herein by reference and are stored on a zip drive issued in duplicate originals on file with the CSRBA District Court and the Idaho Department of Water Resources. A map depicting the place of use and point of diversion is attached hereto to illustrate the digital boundary.

OTHER PROVISIONS NECESSARY FOR DEFINITION OR ADMINISTRATION OF THIS WATER RIGHT:

This partial decree incorporates and is subject to the terms of the Settlement Agreement.

This right is for *in situ* surface water including hydrologically connected groundwater to maintain the wetland and/or riparian habitat surrounding the spring.

RULE 54(b) CERTIFICATE:


With respect to the issues determined by the above partial judgement it is hereby CERTIFIED, in accordance with Rule 54(b), I.R.C.P., that the court has determined that there is no just reason for delay of the entry of a final judgement and that the court has and does hereby directed that the above partial judgement is a final judgement upon which execution may issue and an appeal may be taken as provided by the Idaho Appellate Rules.

Eric J. Wildman
Presiding Judge of the
Coeur d'Alene-Spokane River Adjudication



Place of Use for Federal Reserved Water Right Number 91-7781

Coeur d'Alene Indian Reservation
Area of Interest indicated in red



Imagery Source: "Idaho 2021 Color NAIP Orthophotos, 3.75' quarter quadrangle (approx. 7.5 km) Tiles" courtesy of USDA-Farm Services Agency Aerial Photography Field Office and the University of Idaho Geocatalog.



Legend

-  Place of Use (Seep/Spring)
-  Reservation Boundary
-  Township Borders
-  Section Borders

IN THE DISTRICT COURT OF THE FIFTH JUDICIAL DISTRICT OF THE
STATE OF IDAHO, IN AND FOR THE COUNTY OF TWIN FALLS

In Re CSRBA) FEDERAL WATER RIGHT NO. 93-7503
)
Case No. 49576) STANDARD FORM 5
)
Subcase No. 91-7755) STIPULATED ELEMENTS OF A WATER RIGHT
(353 Consolidated)
Subcases) AMENDED NOTICE OF CLAIM /
) DIRECTOR'S REPORT
)
)
)

This form is used to report the stipulated elements of one water right acquired under federal law. Submission of this form will not automatically result in the issuance of a partial decree. The Presiding Judge will conduct any hearing necessary to determine whether the facts, data, expert opinions and law support the issuance of a partial decree for the water right.

The parties agree that the Coeur d'Alene-Spokane River Basin Adjudication Court has jurisdiction of the parties and subject matter to enter a partial decree for this water right; that they have been served with sufficient process, according to the law; and that they have appeared, prosecuted, and defended their positions with regard to this water right dispute.

CLAIMANT: UNITED STATES OF
AMERICA, as trustee on behalf
of the COEUR D'ALENE TRIBE

CLAIMANT: COEUR D'ALENE TRIBE

Marisa J. Hazell Date
Trial Attorney

Vanessa L. Ray-Hodge Date
Attorney at Law

OBJECTOR: STATE OF IDAHO

OBJECTOR: HECLA LIMITED

Joy M. Vega Date
Deputy Attorney General

Albert P. Barker Date
Attorney at Law

OBJECTOR: CITY OF COEUR
D'ALENE

OBJECTOR: BENEWAH COUNTY

Candice M. McHugh Date
Attorney at Law

Mariah R. Dunham Date
Attorney at Law

OBJECTOR: CITY OF ST. MARIES

OBJECTOR: CITY OF HARRISON

Mariah R. Dunham Date
Attorney at Law

Mariah R. Dunham Date
Attorney at Law

OBJECTOR: BUELL BROS, INC., AN
IDAHO CORPORATION

OBJECTOR: JACK A. BUELL AND
ELEANOR L. BUELL, AS
INDIVIDUALS

Mariah R. Dunham Date
Attorney at Law

Mariah R. Dunham Date
Attorney at Law

OBJECTOR: POTLATCH TRS IDAHO
LLC

OBJECTOR: POTLATCHDELTAIC
FOREST HOLDINGS, LLC

Michael P. Lawrence Date
Attorney at Law

Michael P. Lawrence Date
Attorney at Law

OBJECTOR: POTLATCHDELTAIC LAND
& LUMBER, LLC

OBJECTOR: MEMBERS OF THE NORTH
IDAHO WATER RIGHTS ALLIANCE

Michael P. Lawrence Date
Attorney at Law

Norman M. Semanko Date
Attorney at Law

OBJECTOR: THE MEMBERS OF THE
NORTH WEST PROPERTY OWNERS
ALLIANCE, INC.,

OBJECTOR: MEMBERS OF THE COEUR
D'ALENE LAKESHORE PROPERTY
OWNERS ASSOCIATION

Norman M. Semanko Date
Attorney at Law

Norman M. Semanko Date
Attorney at Law

OBJECTOR: HAGADONE HOSPITALITY
CO.,

RESPONDENT: AVISA CORPORATION

Norman M. Semanko Date
Attorney at Law

Chris M. Bromley Date
Attorney at Law

CERTIFICATE OF SERVICE

I hereby certify that on _____, 2026, I mailed or electronically delivered via sharefile a true and correct copy of the foregoing document to the following recipients:

Director of IDWR
PO Box 83720
Boise, ID 83720-0098
Via Attorney E-Mail
Lacey.rammell-obrien@idwr.idaho.gov

Albert P. Barker
Brian Daluiso
Marten Law
101 S. Capitol Blvd, Suite 1200
Boise, ID 83702
abarker@martenlaw.com
bdaluiso@martenlaw.com

U.S. Department of Justice
Environment & Natural Resource
Division
550 West Fort Street, MSC 033
Boise, ID 83724
Via E-Mail
detinkler@blm.gov
fwprice@blm.gov

Michael P. Lawrence,
Christopher H. Meyer
Jeffrey Fereday, Jeffrey W. Bower
Givens Pursley LLP
601 W Bannock Street
PO Box 2720
Boise, ID 83701-2720
mpl@givenspursley.com

Marisa J. Hazell
U.S. Department of Justice
ENRD Indian Resources Section
999 18th Street, South Terrace,
Suite 370
Denver, CO 80202
Marisa.hazell@usdoj.gov

Candice M. McHugh
Chris M. Bromley
McHugh Bromley PLLC
P.O. Box 107
Boise, ID 83701
cmchugh@mchughbromley.com
cbromley@mchughbromley.com

Brad Grenham
Department of the Interior
Solicitor's Office
601 SW 2nd Avenue, Suite 1950
Portland, OR 97204
brad.grenham@sol.doi.gov

Norman M. Semanko
Garrett M. Kitamura
Parsons Behle & Latimer
800 W Main Street, Suite 1300
Boise, ID 83702
NSemanko@parsonsbehle.com

Chief Natural Resources Division
Office of the Attorney General
PO Box 83720
Boise, ID 83720-00010
Joy.vega@ag.idaho.gov
David.Perkins@ag.idaho.gov

Clerk of the District Court,
Twin Falls County
Coeur d'Alene-Spokane River
Basin Adjudication
253 Third Avenue North
Twin Falls, ID 83303
Via U.S. Mail

Mariah R. Dunham & Nancy Wolff
Dunham & Wolff, PA
722 Maine Avenue
St. Maries, ID 83861
mdunham@dunhamwolff.net

IDAHO DEPARTMENT OF WATER RESOURCES
WATER RIGHTS ACQUIRED UNDER FEDERAL LAW

RIGHT NUMBER: 93-7503 (Fed. ID #HP68)

NAME AND ADDRESS:

UNITED STATES OF AMERICA, as trustee on behalf of the Coeur d'Alene Tribe of the Coeur d'Alene Indian Reservation acting through the Northwest Regional Director

Department of the Interior
Bureau of Indian Affairs
911 N.E. 11th Ave.
Portland, OR 97232

Initial Approvals		
_____	_____	_____
_____	_____	_____
_____	_____	_____

SOURCE: Spring **TRIBUTARY:** Moctilime Creek

QUANTITY: Annual Total 0.10 (AFY)

PRIORITY DATE: Time Immemorial*

*The priority date is subject to the terms of the Coeur d'Alene Tribe Water Rights Settlement Agreement between the United States, Coeur d'Alene Tribe, State of Idaho and Other Water Users Dated * *, 2026 ("Settlement Agreement").

POINT OF DIVERSION: Same as place of use.

**PURPOSE AND
PERIOD OF USE:**

Purpose of Use: This water right is for wildlife and plant habitat for hunting, gathering and cultural purposes.

Period of Use: 01/01 to 12/31

PLACE OF USE: Total Acres: 0.0172

The boundary encompassing the place of use for this water right is described with a digital boundary as defined by I.C. Section 42-202B(2). The data comprising the digital boundary are incorporated herein by reference and are stored on a zip drive issued in duplicate originals on file with the CSRBA District Court and the Idaho Department of Water Resources. A map depicting the place of use and point of diversion is attached hereto to illustrate the digital boundary.

OTHER PROVISIONS NECESSARY FOR DEFINITION OR ADMINISTRATION OF THIS WATER RIGHT:

This partial decree incorporates and is subject to the terms of the Settlement Agreement.

This right is for *in situ* surface water including hydrologically connected groundwater to maintain the wetland and/or riparian habitat surrounding the spring.

EXPLANATORY MATERIAL:

The approximate center point is located within UTM Coordinates:

Zone: 11N 502811 5233793; which is located in:


Township:45N Range:05W Section:09 Q:NE QQ:SE

Initial Approvals		
_____	_____	_____
_____	_____	_____
_____	_____	_____



Place of Use for Federal Reserved Water Right Number 93-7503

Coeur d'Alene Indian Reservation
Area of Interest indicated in red



Imagery Source: "Idaho 2021 Color NAIP Orthophotos, 3.75' quarter quadrangle (approx. 7.5 km) Tiles" courtesy of USDA-Farm Services Agency Aerial Photography Field Office and the University of Idaho Geocatalog.



Legend

- Place of Use (Seep/Spring)
- Reservation Boundary
- Township Borders
- Section Borders

Initial Approvals

_____	_____	_____
_____	_____	_____
_____	_____	_____

IN THE DISTRICT COURT FOR THE FIFTH JUDICIAL DISTRICT OF
THE STATE OF IDAHO, IN AND FOR THE COUNTY OF TWIN FALLS

In Re CSRBA)
) PARTIAL DECREE PURSUANT TO I.R.C.P.
Case No. 49576) 54 (b) FOR FEDERAL RESERVED
) WATER RIGHT NO. 93-7503
Subcase No. 91-7755)
(353 consolidated)
subcases))
_____)

NAME AND ADDRESS:

UNITED STATES OF AMERICA, as trustee on behalf of the Coeur
d'Alene Tribe of the Coeur d'Alene Indian Reservation acting
through the Northwest Regional Director

Department of the Interior
Bureau of Indian Affairs
911 N.E. 11th Ave.
Portland, OR 97232

SOURCE: Spring **TRIBUTARY:** Moctilime Creek

QUANTITY: Annual Total 0.10 (AFY)

PRIORITY DATE: Time Immemorial*

*The priority date is subject to the terms of the Coeur d'Alene
Tribe Water Rights Settlement Agreement between the United
States, Coeur d'Alene Tribe, State of Idaho and Other Water
Users Dated * *, 2026 ("Settlement Agreement").

POINT OF DIVERSION: Same as place of use.

**PURPOSE AND
PERIOD OF USE:**

Purpose of Use: This water right is for wildlife and plant
habitat for hunting, gathering and cultural purposes.

Period of Use: 01/01 to 12/31

PLACE OF USE: Total Acres: 0.0172

The boundary encompassing the place of use for this water right is described with a digital boundary as defined by I.C. Section 42-202B(2). The data comprising the digital boundary are incorporated herein by reference and are stored on a zip drive issued in duplicate originals on file with the CSRBA District Court and the Idaho Department of Water Resources. A map depicting the place of use and point of diversion is attached hereto to illustrate the digital boundary.

OTHER PROVISIONS NECESSARY FOR DEFINITION OR ADMINISTRATION OF THIS WATER RIGHT:

This partial decree incorporates and is subject to the terms of the Settlement Agreement.

This right is for *in situ* surface water including hydrologically connected groundwater to maintain the wetland and/or riparian habitat surrounding the spring.

RULE 54(b) CERTIFICATE:


With respect to the issues determined by the above partial judgement it is hereby CERTIFIED, in accordance with Rule 54(b), I.R.C.P., that the court has determined that there is no just reason for delay of the entry of a final judgement and that the court has and does hereby directed that the above partial judgement is a final judgement upon which execution may issue and an appeal may be taken as provided by the Idaho Appellate Rules.

Eric J. Wildman
Presiding Judge of the
Coeur d'Alene-Spokane River Adjudication



Place of Use for Federal Reserved Water Right Number 93-7503

Coeur d'Alene Indian Reservation
Area of Interest indicated in red



Imagery Source: "Idaho 2021 Color NAIP Orthophotos, 3.75' quarter quadrangle (approx. 7.5 km) Tiles" courtesy of USDA-Farm Services Agency Aerial Photography Field Office and the University of Idaho Geocatalog.



Legend

- Place of Use (Seep/Spring)
- Reservation Boundary
- Township Borders
- Section Borders

IN THE DISTRICT COURT OF THE FIFTH JUDICIAL DISTRICT OF THE
STATE OF IDAHO, IN AND FOR THE COUNTY OF TWIN FALLS

In Re CSRBA) FEDERAL WATER RIGHT NO. 93-7504
)
Case No. 49576) STANDARD FORM 5
)
Subcase No. 91-7755) STIPULATED ELEMENTS OF A WATER RIGHT
(353 Consolidated)
Subcases) AMENDED NOTICE OF CLAIM /
) DIRECTOR'S REPORT
)
)
)

This form is used to report the stipulated elements of one water right acquired under federal law. Submission of this form will not automatically result in the issuance of a partial decree. The Presiding Judge will conduct any hearing necessary to determine whether the facts, data, expert opinions and law support the issuance of a partial decree for the water right.

The parties agree that the Coeur d'Alene-Spokane River Basin Adjudication Court has jurisdiction of the parties and subject matter to enter a partial decree for this water right; that they have been served with sufficient process, according to the law; and that they have appeared, prosecuted, and defended their positions with regard to this water right dispute.

CLAIMANT: UNITED STATES OF
AMERICA, as trustee on behalf
of the COEUR D'ALENE TRIBE

CLAIMANT: COEUR D'ALENE TRIBE

Marisa J. Hazell Date
Trial Attorney

Vanessa L. Ray-Hodge Date
Attorney at Law

OBJECTOR: STATE OF IDAHO

OBJECTOR: HECLA LIMITED

Joy M. Vega Date
Deputy Attorney General

Albert P. Barker Date
Attorney at Law

OBJECTOR: CITY OF COEUR
D'ALENE

Candice M. McHugh Date
Attorney at Law

OBJECTOR: CITY OF ST. MARIES

Mariah R. Dunham Date
Attorney at Law

OBJECTOR: BUELL BROS, INC., AN
IDAHO CORPORATION

Mariah R. Dunham Date
Attorney at Law

OBJECTOR: POTLATCH TRS IDAHO
LLC

Michael P. Lawrence Date
Attorney at Law

OBJECTOR: POTLATCHDELTAIC LAND
& LUMBER, LLC

Michael P. Lawrence Date
Attorney at Law

OBJECTOR: BENEWAH COUNTY

Mariah R. Dunham Date
Attorney at Law

OBJECTOR: CITY OF HARRISON

Mariah R. Dunham Date
Attorney at Law

OBJECTOR: JACK A. BUELL AND
ELEANOR L. BUELL, AS
INDIVIDUALS

Mariah R. Dunham Date
Attorney at Law

OBJECTOR: POTLATCHDELTAIC
FOREST HOLDINGS, LLC

Michael P. Lawrence Date
Attorney at Law

OBJECTOR: MEMBERS OF THE NORTH
IDAHO WATER RIGHTS ALLIANCE

Norman M. Semanko Date
Attorney at Law

OBJECTOR: THE MEMBERS OF THE
NORTH WEST PROPERTY OWNERS
ALLIANCE, INC.,

OBJECTOR: MEMBERS OF THE COEUR
D'ALENE LAKESHORE PROPERTY
OWNERS ASSOCIATION

Norman M. Semanko Date
Attorney at Law

Norman M. Semanko Date
Attorney at Law

OBJECTOR: HAGADONE HOSPITALITY
CO.,

RESPONDENT: AVISA CORPORATION

Norman M. Semanko Date
Attorney at Law

Chris M. Bromley Date
Attorney at Law

CERTIFICATE OF SERVICE

I hereby certify that on _____, 2026, I mailed or electronically delivered via sharefile a true and correct copy of the foregoing document to the following recipients:

Director of IDWR
PO Box 83720
Boise, ID 83720-0098
Via Attorney E-Mail
Lacey.rammell-obrien@idwr.idaho.gov

Albert P. Barker
Brian Daluiso
Marten Law
101 S. Capitol Blvd, Suite 1200
Boise, ID 83702
abarker@martenlaw.com
bdaluiso@martenlaw.com

U.S. Department of Justice
Environment & Natural Resource
Division
550 West Fort Street, MSC 033
Boise, ID 83724
Via E-Mail
detinkler@blm.gov
fwprice@blm.gov

Michael P. Lawrence,
Christopher H. Meyer
Jeffrey Fereday, Jeffrey W. Bower
Givens Pursley LLP
601 W Bannock Street
PO Box 2720
Boise, ID 83701-2720
mpl@givenspursley.com

Marisa J. Hazell
U.S. Department of Justice
ENRD Indian Resources Section
999 18th Street, South Terrace,
Suite 370
Denver, CO 80202
Marisa.hazell@usdoj.gov

Candice M. McHugh
Chris M. Bromley
McHugh Bromley PLLC
P.O. Box 107
Boise, ID 83701
cmchugh@mchughbromley.com
cbromley@mchughbromley.com

Brad Grenham
Department of the Interior
Solicitor's Office
601 SW 2nd Avenue, Suite 1950
Portland, OR 97204
brad.grenham@sol.doi.gov

Norman M. Semanko
Garrett M. Kitamura
Parsons Behle & Latimer
800 W Main Street, Suite 1300
Boise, ID 83702
NSemanko@parsonsbehle.com

Chief Natural Resources Division
Office of the Attorney General
PO Box 83720
Boise, ID 83720-00010
Joy.vega@ag.idaho.gov
David.Perkins@ag.idaho.gov

Clerk of the District Court,
Twin Falls County
Coeur d'Alene-Spokane River
Basin Adjudication
253 Third Avenue North
Twin Falls, ID 83303
Via U.S. Mail

Mariah R. Dunham & Nancy Wolff
Dunham & Wolff, PA
722 Maine Avenue
St. Maries, ID 83861
mdunham@dunhamwolff.net

IDAHO DEPARTMENT OF WATER RESOURCES
WATER RIGHTS ACQUIRED UNDER FEDERAL LAW

RIGHT NUMBER: 93-7504 (Fed. ID #IP13)

NAME AND ADDRESS:

UNITED STATES OF AMERICA, as trustee on behalf of the Coeur d'Alene Tribe of the Coeur d'Alene Indian Reservation acting through the Northwest Regional Director

Department of the Interior
Bureau of Indian Affairs
911 N.E. 11th Ave.
Portland, OR 97232

Initial Approvals		
_____	_____	_____
_____	_____	_____
_____	_____	_____

SOURCE: Spring **TRIBUTARY:** North Fork Rock Creek

QUANTITY: Annual Total 0.2864 (AFY)

PRIORITY DATE: Time Immemorial*

*The priority date is subject to the terms of the Coeur d'Alene Tribe Water Rights Settlement Agreement between the United States, Coeur d'Alene Tribe, State of Idaho and Other Water Users Dated * *, 2026 ("Settlement Agreement").

POINT OF DIVERSION: Same as place of use.

**PURPOSE AND
PERIOD OF USE:**

Purpose of Use: This water right is for wildlife and plant habitat for hunting, gathering and cultural purposes.

Period of Use: 01/01 to 12/31

PLACE OF USE: Total Acres: 0.149

The boundary encompassing the place of use for this water right is described with a digital boundary as defined by I.C. Section 42-202B(2). The data comprising the digital boundary are incorporated herein by reference and are stored on a zip drive issued in duplicate originals on file with the CSRBA District Court and the Idaho Department of Water Resources. A map depicting the place of use and point of diversion is attached hereto to illustrate the digital boundary.

OTHER PROVISIONS NECESSARY FOR DEFINITION OR ADMINISTRATION OF THIS WATER RIGHT:

This partial decree incorporates and is subject to the terms of the Settlement Agreement.

This right is for *in situ* surface water including hydrologically connected groundwater to maintain the wetland and/or riparian habitat surrounding the spring.

EXPLANATORY MATERIAL:

The approximate center point is located within UTM Coordinates:

Zone: 11N 500806 5252305; which is located in:


Township:47N Range:05W Section:08 Q:SE QQ:SW

Initial Approvals		
_____	_____	_____
_____	_____	_____
_____	_____	_____



Place of Use for Federal Reserved Water Right Number 93-7504

Coeur d'Alene Indian Reservation
Area of Interest indicated in red



Imagery Source: "Idaho 2021 Color NAIP Orthophotos, 3.75' quarter quadrangle (approx. 7.5 km) Tiles" courtesy of USDA-Farm Services Agency Aerial Photography Field Office and the University of Idaho Geocatalog.



Legend

- Place of Use (Seep/Spring)
- Reservation Boundary
- Township Borders
- Section Borders

Initial Approvals

_____	_____	_____
_____	_____	_____
_____	_____	_____

IN THE DISTRICT COURT FOR THE FIFTH JUDICIAL DISTRICT OF
THE STATE OF IDAHO, IN AND FOR THE COUNTY OF TWIN FALLS

In Re CSRBA)
) **PARTIAL DECREE PURSUANT TO I.R.C.P.**
Case No. 49576) **54 (b) FOR FEDERAL RESERVED**
) **WATER RIGHT NO. 93-7504**
Subcase No. 91-7755)
(353 consolidated)
subcases))
)

NAME AND ADDRESS:

UNITED STATES OF AMERICA, as trustee on behalf of the Coeur
d'Alene Tribe of the Coeur d'Alene Indian Reservation acting
through the Northwest Regional Director

Department of the Interior
Bureau of Indian Affairs
911 N.E. 11th Ave.
Portland, OR 97232

SOURCE: Spring **TRIBUTARY:** North Fork Rock Creek

QUANTITY: Annual Total 0.2864 (AFY)

PRIORITY DATE: Time Immemorial*

*The priority date is subject to the terms of the Coeur d'Alene
Tribe Water Rights Settlement Agreement between the United
States, Coeur d'Alene Tribe, State of Idaho and Other Water
Users Dated * *, 2026 ("Settlement Agreement").

POINT OF DIVERSION: Same as place of use.

**PURPOSE AND
PERIOD OF USE:**

Purpose of Use: This water right is for wildlife and plant
habitat for hunting, gathering and cultural purposes.

Period of Use: 01/01 to 12/31

PLACE OF USE: Total Acres: 0.149

The boundary encompassing the place of use for this water right is described with a digital boundary as defined by I.C. Section 42-202B(2). The data comprising the digital boundary are incorporated herein by reference and are stored on a zip drive issued in duplicate originals on file with the CSRBA District Court and the Idaho Department of Water Resources. A map depicting the place of use and point of diversion is attached hereto to illustrate the digital boundary.

OTHER PROVISIONS NECESSARY FOR DEFINITION OR ADMINISTRATION OF THIS WATER RIGHT:

This partial decree incorporates and is subject to the terms of the Settlement Agreement.

This right is for *in situ* surface water including hydrologically connected groundwater to maintain the wetland and/or riparian habitat surrounding the spring.

RULE 54(b) CERTIFICATE:


With respect to the issues determined by the above partial judgement it is hereby CERTIFIED, in accordance with Rule 54(b), I.R.C.P., that the court has determined that there is no just reason for delay of the entry of a final judgement and that the court has and does hereby directed that the above partial judgement is a final judgement upon which execution may issue and an appeal may be taken as provided by the Idaho Appellate Rules.

Eric J. Wildman
Presiding Judge of the
Coeur d'Alene-Spokane River Adjudication



Place of Use for Federal Reserved Water Right Number 93-7504

Coeur d'Alene Indian Reservation
Area of Interest indicated in red



Imagery Source: "Idaho 2021 Color NAIP Orthophotos, 3.75' quarter quadrangle (approx. 7.5 km) Tiles" courtesy of USDA-Farm Services Agency Aerial Photography Field Office and the University of Idaho Geocatalog.



Legend

- Place of Use (Seep/Spring)
- Reservation Boundary
- Township Borders
- Section Borders

IN THE DISTRICT COURT OF THE FIFTH JUDICIAL DISTRICT OF THE STATE OF IDAHO, IN AND FOR THE COUNTY OF TWIN FALLS

In Re CSRBA) FEDERAL WATER RIGHT NO. 93-7505
Case No. 49576) STANDARD FORM 5
Subcase No. 91-7755) STIPULATED ELEMENTS OF A WATER RIGHT
(353 Consolidated)
Subcases)) [] AMENDED NOTICE OF CLAIM /
) DIRECTOR'S REPORT
)
)

This form is used to report the stipulated elements of one water right acquired under federal law. Submission of this form will not automatically result in the issuance of a partial decree. The Presiding Judge will conduct any hearing necessary to determine whether the facts, data, expert opinions and law support the issuance of a partial decree for the water right.

The parties agree that the Coeur d'Alene-Spokane River Basin Adjudication Court has jurisdiction of the parties and subject matter to enter a partial decree for this water right; that they have been served with sufficient process, according to the law; and that they have appeared, prosecuted, and defended their positions with regard to this water right dispute.

CLAIMANT: UNITED STATES OF AMERICA, as trustee on behalf of the COEUR D'ALENE TRIBE

CLAIMANT: COEUR D'ALENE TRIBE

Marisa J. Hazell Date Trial Attorney

Vanessa L. Ray-Hodge Date Attorney at Law

OBJECTOR: STATE OF IDAHO

OBJECTOR: HECLA LIMITED

Joy M. Vega Date Deputy Attorney General

Albert P. Barker Date Attorney at Law

OBJECTOR: CITY OF COEUR
D'ALENE

Candice M. McHugh Date
Attorney at Law

OBJECTOR: CITY OF ST. MARIES

Mariah R. Dunham Date
Attorney at Law

OBJECTOR: BUELL BROS, INC., AN
IDAHO CORPORATION

Mariah R. Dunham Date
Attorney at Law

OBJECTOR: POTLATCH TRS IDAHO
LLC

Michael P. Lawrence Date
Attorney at Law

OBJECTOR: POTLATCHDELTAIC LAND
& LUMBER, LLC

Michael P. Lawrence Date
Attorney at Law

OBJECTOR: BENEWAH COUNTY

Mariah R. Dunham Date
Attorney at Law

OBJECTOR: CITY OF HARRISON

Mariah R. Dunham Date
Attorney at Law

OBJECTOR: JACK A. BUELL AND
ELEANOR L. BUELL, AS
INDIVIDUALS

Mariah R. Dunham Date
Attorney at Law

OBJECTOR: POTLATCHDELTAIC
FOREST HOLDINGS, LLC

Michael P. Lawrence Date
Attorney at Law

OBJECTOR: MEMBERS OF THE NORTH
IDAHO WATER RIGHTS ALLIANCE

Norman M. Semanko Date
Attorney at Law

OBJECTOR: THE MEMBERS OF THE
NORTH WEST PROPERTY OWNERS
ALLIANCE, INC.,

OBJECTOR: MEMBERS OF THE COEUR
D'ALENE LAKESHORE PROPERTY
OWNERS ASSOCIATION

Norman M. Semanko Date
Attorney at Law

Norman M. Semanko Date
Attorney at Law

OBJECTOR: HAGADONE HOSPITALITY
CO.,

RESPONDENT: AVISA CORPORATION

Norman M. Semanko Date
Attorney at Law

Chris M. Bromley Date
Attorney at Law

CERTIFICATE OF SERVICE

I hereby certify that on _____, 2026, I mailed or electronically delivered via sharefile a true and correct copy of the foregoing document to the following recipients:

Director of IDWR
PO Box 83720
Boise, ID 83720-0098
Via Attorney E-Mail
Lacey.rammell-obrien@idwr.idaho.gov

Albert P. Barker
Brian Daluiso
Marten Law
101 S. Capitol Blvd, Suite 1200
Boise, ID 83702
abarker@martenlaw.com
bdaluiso@martenlaw.com

U.S. Department of Justice
Environment & Natural Resource
Division
550 West Fort Street, MSC 033
Boise, ID 83724
Via E-Mail
detinkler@blm.gov
fwprice@blm.gov

Michael P. Lawrence,
Christopher H. Meyer
Jeffrey Fereday, Jeffrey W. Bower
Givens Pursley LLP
601 W Bannock Street
PO Box 2720
Boise, ID 83701-2720
mpl@givenspursley.com

Marisa J. Hazell
U.S. Department of Justice
ENRD Indian Resources Section
999 18th Street, South Terrace,
Suite 370
Denver, CO 80202
Marisa.hazell@usdoj.gov

Candice M. McHugh
Chris M. Bromley
McHugh Bromley PLLC
P.O. Box 107
Boise, ID 83701
cmchugh@mchughbromley.com
cbromley@mchughbromley.com

Brad Grenham
Department of the Interior
Solicitor's Office
601 SW 2nd Avenue, Suite 1950
Portland, OR 97204
brad.grenham@sol.doi.gov

Norman M. Semanko
Garrett M. Kitamura
Parsons Behle & Latimer
800 W Main Street, Suite 1300
Boise, ID 83702
NSemanko@parsonsbehle.com

Chief Natural Resources Division
Office of the Attorney General
PO Box 83720
Boise, ID 83720-00010
Joy.vega@ag.idaho.gov
David.Perkins@ag.idaho.gov

Clerk of the District Court,
Twin Falls County
Coeur d'Alene-Spokane River
Basin Adjudication
253 Third Avenue North
Twin Falls, ID 83303
Via U.S. Mail

Mariah R. Dunham & Nancy Wolff
Dunham & Wolff, PA
722 Maine Avenue
St. Maries, ID 83861
mdunham@dunhamwolff.net

IDAHO DEPARTMENT OF WATER RESOURCES
WATER RIGHTS ACQUIRED UNDER FEDERAL LAW

RIGHT NUMBER: 93-7505 (Fed. ID #IP14)

NAME AND ADDRESS:

UNITED STATES OF AMERICA, as trustee on behalf of the Coeur d'Alene Tribe of the Coeur d'Alene Indian Reservation acting through the Northwest Regional Director

Department of the Interior
Bureau of Indian Affairs
911 N.E. 11th Ave.
Portland, OR 97232

Initial Approvals		
_____	_____	_____
_____	_____	_____
_____	_____	_____

SOURCE: Spring **TRIBUTARY:** Sink

QUANTITY: Annual Total 0.7167 (AFY)

PRIORITY DATE: Time Immemorial*

*The priority date is subject to the terms of the Coeur d'Alene Tribe Water Rights Settlement Agreement between the United States, Coeur d'Alene Tribe, State of Idaho and Other Water Users Dated * *, 2026 ("Settlement Agreement").

POINT OF DIVERSION: Same as place of use.

**PURPOSE AND
PERIOD OF USE:**

Purpose of Use: This water right is for wildlife and plant habitat for hunting, gathering and cultural purposes.

Period of Use: 01/01 to 12/31

PLACE OF USE: Total Acres: 0.3473

The boundary encompassing the place of use for this water right is described with a digital boundary as defined by I.C. Section 42-202B(2). The data comprising the digital boundary are incorporated herein by reference and are stored on a zip drive issued in duplicate originals on file with the CSRBA District Court and the Idaho Department of Water Resources. A map depicting the place of use and point of diversion is attached hereto to illustrate the digital boundary.

OTHER PROVISIONS NECESSARY FOR DEFINITION OR ADMINISTRATION OF THIS WATER RIGHT:

This partial decree incorporates and is subject to the terms of the Settlement Agreement.

This right is for *in situ* surface water including hydrologically connected groundwater to maintain the wetland and/or riparian habitat surrounding the spring.

EXPLANATORY MATERIAL:

The approximate center point is located within UTM Coordinates:


Zone: 11N 503395 5251606; which is located in:

Township:47N Range:05W Section:15 Q:NW QQ:SW

Initial Approvals		
_____	_____	_____
_____	_____	_____
_____	_____	_____



Place of Use for Federal Reserved Water Right Number 93-7505



Imagery Source: "Idaho 2021 Color NAIP Orthophotos, 3.75' quarter quadrangle (approx. 7.5 km) Tiles" courtesy of USDA-Farm Services Agency Aerial Photography Field Office and the University of Idaho Geocatalog.



Legend

- Place of Use (Seep/Spring)
- Reservation Boundary
- Township Borders
- Section Borders

Initial Approvals		
_____	_____	_____
_____	_____	_____
_____	_____	_____

IN THE DISTRICT COURT FOR THE FIFTH JUDICIAL DISTRICT OF
THE STATE OF IDAHO, IN AND FOR THE COUNTY OF TWIN FALLS

In Re CSRBA)
) **PARTIAL DECREE PURSUANT TO I.R.C.P.**
Case No. 49576) **54 (b) FOR FEDERAL RESERVED**
) **WATER RIGHT NO. 93-7505**
Subcase No. 91-7755)
(353 consolidated)
subcases))
)

NAME AND ADDRESS:

UNITED STATES OF AMERICA, as trustee on behalf of the Coeur
d'Alene Tribe of the Coeur d'Alene Indian Reservation acting
through the Northwest Regional Director

Department of the Interior
Bureau of Indian Affairs
911 N.E. 11th Ave.
Portland, OR 97232

SOURCE: Spring **TRIBUTARY:** Sink

QUANTITY: Annual Total 0.7167 (AFY)

PRIORITY DATE: Time Immemorial*

*The priority date is subject to the terms of the Coeur d'Alene
Tribe Water Rights Settlement Agreement between the United
States, Coeur d'Alene Tribe, State of Idaho and Other Water
Users Dated * *, 2026 ("Settlement Agreement").

POINT OF DIVERSION: Same as place of use.

**PURPOSE AND
PERIOD OF USE:**

Purpose of Use: This water right is for wildlife and plant
habitat for hunting, gathering and cultural purposes.

Period of Use: 01/01 to 12/31

PLACE OF USE: Total Acres: 0.3473

The boundary encompassing the place of use for this water right is described with a digital boundary as defined by I.C. Section 42-202B(2). The data comprising the digital boundary are incorporated herein by reference and are stored on a zip drive issued in duplicate originals on file with the CSRBA District Court and the Idaho Department of Water Resources. A map depicting the place of use and point of diversion is attached hereto to illustrate the digital boundary.

OTHER PROVISIONS NECESSARY FOR DEFINITION OR ADMINISTRATION OF THIS WATER RIGHT:

This partial decree incorporates and is subject to the terms of the Settlement Agreement.

This right is for *in situ* surface water including hydrologically connected groundwater to maintain the wetland and/or riparian habitat surrounding the spring.


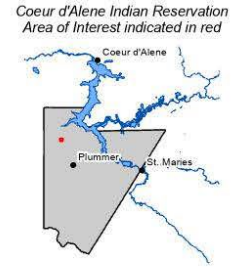
RULE 54(b) CERTIFICATE:

With respect to the issues determined by the above partial judgement it is hereby CERTIFIED, in accordance with Rule 54(b), I.R.C.P., that the court has determined that there is no just reason for delay of the entry of a final judgement and that the court has and does hereby directed that the above partial judgement is a final judgement upon which execution may issue and an appeal may be taken as provided by the Idaho Appellate Rules.

Eric J. Wildman
Presiding Judge of the
Coeur d'Alene-Spokane River Adjudication



Place of Use for Federal Reserved Water Right Number 93-7505



Imagery Source: "Idaho 2021 Color NAIP Orthophotos, 3.75' quarter quadrangle (approx. 7.5 km) Tiles" courtesy of USDA-Farm Services Agency Aerial Photography Field Office and the University of Idaho Geocatalog.



Legend

- Place of Use (Seep/Spring)
- Reservation Boundary
- Township Borders
- Section Borders

IN THE DISTRICT COURT OF THE FIFTH JUDICIAL DISTRICT OF THE
STATE OF IDAHO, IN AND FOR THE COUNTY OF TWIN FALLS

In Re CSRBA)	FEDERAL WATER RIGHT NO. 93-7506
)	
Case No. 49576)	STANDARD FORM 5
)	
Subcase No. 91-7755)	STIPULATED ELEMENTS OF A WATER RIGHT
(353 Consolidated)	
Subcases))	<input type="checkbox"/> AMENDED NOTICE OF CLAIM /
)	DIRECTOR'S REPORT
)	
)	

This form is used to report the stipulated elements of one water right acquired under federal law. Submission of this form will not automatically result in the issuance of a partial decree. The Presiding Judge will conduct any hearing necessary to determine whether the facts, data, expert opinions and law support the issuance of a partial decree for the water right.

The parties agree that the Coeur d'Alene-Spokane River Basin Adjudication Court has jurisdiction of the parties and subject matter to enter a partial decree for this water right; that they have been served with sufficient process, according to the law; and that they have appeared, prosecuted, and defended their positions with regard to this water right dispute.

CLAIMANT: UNITED STATES OF AMERICA, as trustee on behalf of the COEUR D'ALENE TRIBE

CLAIMANT: COEUR D'ALENE TRIBE

Marisa J. Hazell Date
Trial Attorney

Vanessa L. Ray-Hodge Date
Attorney at Law

OBJECTOR: STATE OF IDAHO

OBJECTOR: HECLA LIMITED

Joy M. Vega Date
Deputy Attorney General

Albert P. Barker Date
Attorney at Law

OBJECTOR: CITY OF COEUR
D'ALENE

OBJECTOR: BENEWAH COUNTY

Candice M. McHugh Date
Attorney at Law

Mariah R. Dunham Date
Attorney at Law

OBJECTOR: CITY OF ST. MARIES

OBJECTOR: CITY OF HARRISON

Mariah R. Dunham Date
Attorney at Law

Mariah R. Dunham Date
Attorney at Law

OBJECTOR: BUELL BROS, INC., AN
IDAHO CORPORATION

OBJECTOR: JACK A. BUELL AND
ELEANOR L. BUELL, AS
INDIVIDUALS

Mariah R. Dunham Date
Attorney at Law

Mariah R. Dunham Date
Attorney at Law

OBJECTOR: POTLATCH TRS IDAHO
LLC

OBJECTOR: POTLATCHDELTAIC
FOREST HOLDINGS, LLC

Michael P. Lawrence Date
Attorney at Law

Michael P. Lawrence Date
Attorney at Law

OBJECTOR: POTLATCHDELTAIC LAND
& LUMBER, LLC

OBJECTOR: MEMBERS OF THE NORTH
IDAHO WATER RIGHTS ALLIANCE

Michael P. Lawrence Date
Attorney at Law

Norman M. Semanko Date
Attorney at Law

OBJECTOR: THE MEMBERS OF THE
NORTH WEST PROPERTY OWNERS
ALLIANCE, INC.,

OBJECTOR: MEMBERS OF THE COEUR
D'ALENE LAKESHORE PROPERTY
OWNERS ASSOCIATION

Norman M. Semanko Date
Attorney at Law

Norman M. Semanko Date
Attorney at Law

OBJECTOR: HAGADONE HOSPITALITY
CO.,

RESPONDENT: AVISA CORPORATION

Norman M. Semanko Date
Attorney at Law

Chris M. Bromley Date
Attorney at Law

CERTIFICATE OF SERVICE

I hereby certify that on _____, 2026, I mailed or electronically delivered via sharefile a true and correct copy of the foregoing document to the following recipients:

Director of IDWR
PO Box 83720
Boise, ID 83720-0098
Via Attorney E-Mail
Lacey.rammell-obrien@idwr.idaho.gov

Albert P. Barker
Brian Daluiso
Marten Law
101 S. Capitol Blvd, Suite 1200
Boise, ID 83702
abarker@martenlaw.com
bdaluiso@martenlaw.com

U.S. Department of Justice
Environment & Natural Resource
Division
550 West Fort Street, MSC 033
Boise, ID 83724
Via E-Mail
detinkler@blm.gov
fwprice@blm.gov

Michael P. Lawrence,
Christopher H. Meyer
Jeffrey Fereday, Jeffrey W. Bower
Givens Pursley LLP
601 W Bannock Street
PO Box 2720
Boise, ID 83701-2720
mpl@givenspursley.com

Marisa J. Hazell
U.S. Department of Justice
ENRD Indian Resources Section
999 18th Street, South Terrace,
Suite 370
Denver, CO 80202
Marisa.hazell@usdoj.gov

Candice M. McHugh
Chris M. Bromley
McHugh Bromley PLLC
P.O. Box 107
Boise, ID 83701
cmchugh@mchughbromley.com
cbromley@mchughbromley.com

Brad Grenham
Department of the Interior
Solicitor's Office
601 SW 2nd Avenue, Suite 1950
Portland, OR 97204
brad.grenham@sol.doi.gov

Norman M. Semanko
Garrett M. Kitamura
Parsons Behle & Latimer
800 W Main Street, Suite 1300
Boise, ID 83702
NSemanko@parsonsbehle.com

Chief Natural Resources Division
Office of the Attorney General
PO Box 83720
Boise, ID 83720-00010
Joy.vega@ag.idaho.gov
David.Perkins@ag.idaho.gov

Clerk of the District Court,
Twin Falls County
Coeur d'Alene-Spokane River
Basin Adjudication
253 Third Avenue North
Twin Falls, ID 83303
Via U.S. Mail

Mariah R. Dunham & Nancy Wolff
Dunham & Wolff, PA
722 Maine Avenue
St. Maries, ID 83861
mdunham@dunhamwolff.net

IDAHO DEPARTMENT OF WATER RESOURCES
WATER RIGHTS ACQUIRED UNDER FEDERAL LAW

RIGHT NUMBER: 93-7506 (Fed. ID #IP97)

NAME AND ADDRESS:

UNITED STATES OF AMERICA, as trustee on behalf of the Coeur d'Alene Tribe of the Coeur d'Alene Indian Reservation acting through the Northwest Regional Director

Department of the Interior
Bureau of Indian Affairs
911 N.E. 11th Ave.
Portland, OR 97232

Initial Approvals		
_____	_____	_____
_____	_____	_____
_____	_____	_____

SOURCE: Spring **TRIBUTARY:** Sink

QUANTITY: Annual Total 0.10 (AFY)

PRIORITY DATE: Time Immemorial*

*The priority date is subject to the terms of the Coeur d'Alene Tribe Water Rights Settlement Agreement between the United States, Coeur d'Alene Tribe, State of Idaho and Other Water Users Dated * *, 2026 ("Settlement Agreement").

POINT OF DIVERSION: Same as place of use.

**PURPOSE AND
PERIOD OF USE:**

Purpose of Use: This water right is for wildlife and plant habitat for hunting, gathering and cultural purposes.

Period of Use: 01/01 to 12/31

PLACE OF USE: Total Acres: 0.0525

The boundary encompassing the place of use for this water right is described with a digital boundary as defined by I.C. Section 42-202B(2). The data comprising the digital boundary are incorporated herein by reference and are stored on a zip drive issued in duplicate originals on file with the CSRBA District Court and the Idaho Department of Water Resources. A map depicting the place of use and point of diversion is attached hereto to illustrate the digital boundary.

OTHER PROVISIONS NECESSARY FOR DEFINITION OR ADMINISTRATION OF THIS WATER RIGHT:

This partial decree incorporates and is subject to the terms of the Settlement Agreement.

This right is for *in situ* surface water including hydrologically connected groundwater to maintain the wetland and/or riparian habitat surrounding the spring.

EXPLANATORY MATERIAL:

The approximate center point is located within UTM Coordinates:

Zone: 11N 509455 5219179; which is located in:

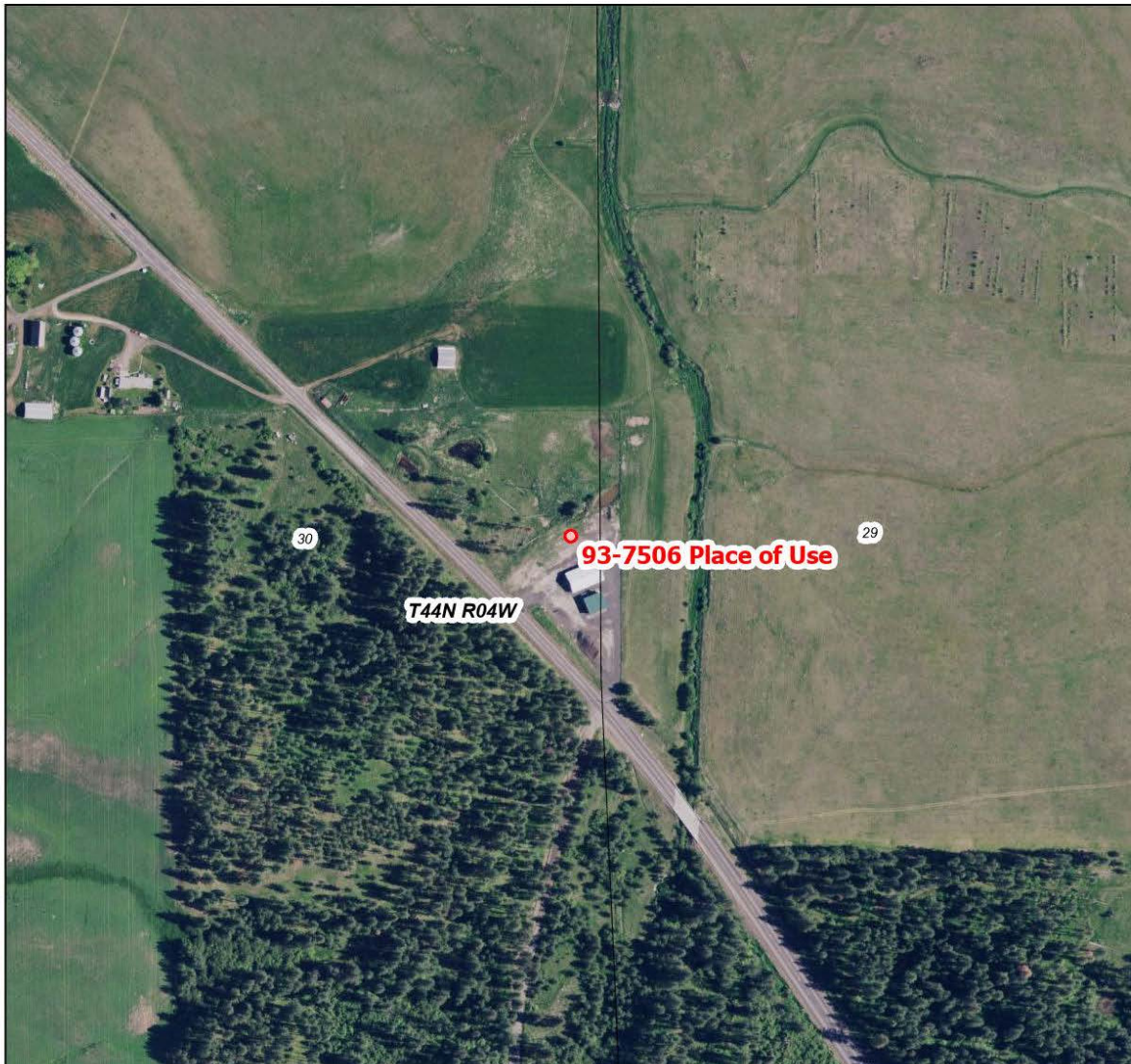
Township:44N Range:04W Section:30 Q:SE QQ:NE

Initial Approvals		
_____	_____	_____
_____	_____	_____
_____	_____	_____



Place of Use for Federal Reserved Water Right Number 93-7506

Coeur d'Alene Indian Reservation
Area of Interest indicated in red



Imagery Source: "Idaho 2021 Color NAIP Orthophotos, 3.75' quarter quadrangle (approx. 7.5 km) Tiles" courtesy of USDA-Farm Services Agency Aerial Photography Field Office and the University of Idaho Geocatalog.



Legend

- Place of Use (Seep/Spring)
- ▭ Reservation Boundary
- ▭ Township Borders
- ▭ Section Borders

Initial Approvals

_____	_____	_____
_____	_____	_____
_____	_____	_____

IN THE DISTRICT COURT FOR THE FIFTH JUDICIAL DISTRICT OF
THE STATE OF IDAHO, IN AND FOR THE COUNTY OF TWIN FALLS

In Re CSRBA)
) PARTIAL DECREE PURSUANT TO I.R.C.P.
Case No. 49576) 54 (b) FOR FEDERAL RESERVED
) WATER RIGHT NO. 93-7506
Subcase No. 91-7755)
(353 consolidated)
subcases))
_____)

NAME AND ADDRESS:

UNITED STATES OF AMERICA, as trustee on behalf of the Coeur
d'Alene Tribe of the Coeur d'Alene Indian Reservation acting
through the Northwest Regional Director

Department of the Interior
Bureau of Indian Affairs
911 N.E. 11th Ave.
Portland, OR 97232

SOURCE: Spring **TRIBUTARY:** Sink

QUANTITY: Annual Total 0.10 (AFY)

PRIORITY DATE: Time Immemorial*

*The priority date is subject to the terms of the Coeur d'Alene
Tribe Water Rights Settlement Agreement between the United
States, Coeur d'Alene Tribe, State of Idaho and Other Water
Users Dated * *, 2026 ("Settlement Agreement").

POINT OF DIVERSION: Same as place of use.

**PURPOSE AND
PERIOD OF USE:**

Purpose of Use: This water right is for wildlife and plant
habitat for hunting, gathering and cultural purposes.

Period of Use: 01/01 to 12/31

PLACE OF USE: Total Acres: 0.0525

The boundary encompassing the place of use for this water right is described with a digital boundary as defined by I.C. Section 42-202B(2). The data comprising the digital boundary are incorporated herein by reference and are stored on a zip drive issued in duplicate originals on file with the CSRBA District Court and the Idaho Department of Water Resources. A map depicting the place of use and point of diversion is attached hereto to illustrate the digital boundary.

OTHER PROVISIONS NECESSARY FOR DEFINITION OR ADMINISTRATION OF THIS WATER RIGHT:

This partial decree incorporates and is subject to the terms of the Settlement Agreement.

This right is for *in situ* surface water including hydrologically connected groundwater to maintain the wetland and/or riparian habitat surrounding the spring.


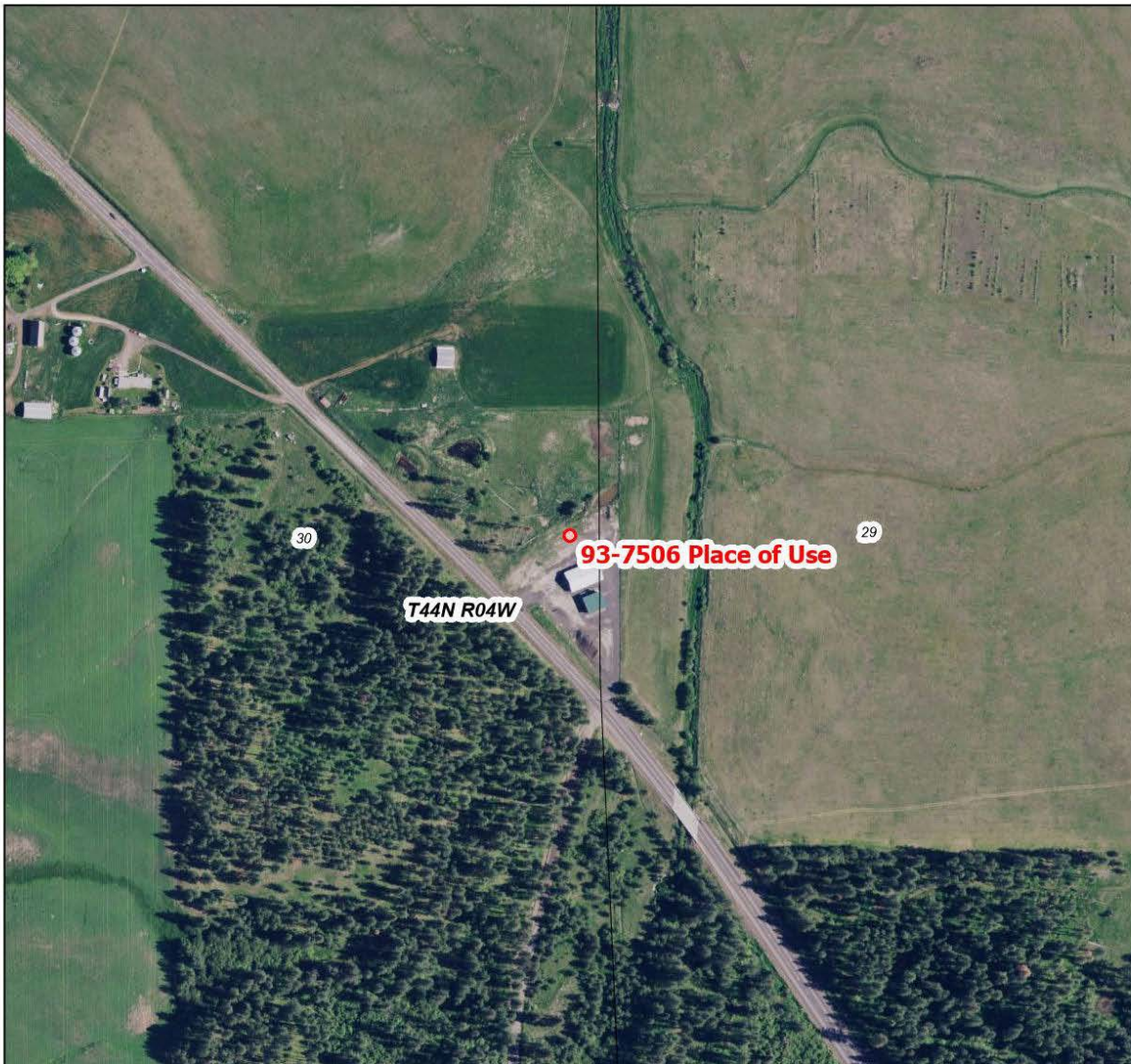
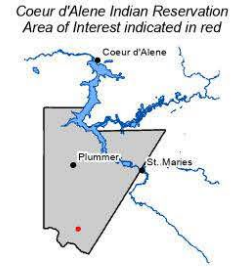
RULE 54(b) CERTIFICATE:

With respect to the issues determined by the above partial judgement it is hereby CERTIFIED, in accordance with Rule 54(b), I.R.C.P., that the court has determined that there is no just reason for delay of the entry of a final judgement and that the court has and does hereby directed that the above partial judgement is a final judgement upon which execution may issue and an appeal may be taken as provided by the Idaho Appellate Rules.

Eric J. Wildman
Presiding Judge of the
Coeur d'Alene-Spokane River Adjudication



Place of Use for Federal Reserved Water Right Number 93-7506



Imagery Source: "Idaho 2021 Color NAIP Orthophotos, 3.75' quarter quadrangle (approx. 7.5 km) Tiles" courtesy of USDA-Farm Services Agency Aerial Photography Field Office and the University of Idaho Geocatalog.



Legend

- Place of Use (Seep/Spring)
- Reservation Boundary
- Township Borders
- Section Borders

IN THE DISTRICT COURT OF THE FIFTH JUDICIAL DISTRICT OF THE
STATE OF IDAHO, IN AND FOR THE COUNTY OF TWIN FALLS

In Re CSRBA) FEDERAL WATER RIGHT NO. 93-7507
)
 Case No. 49576) STANDARD FORM 5
)
 Subcase No. 91-7755) STIPULATED ELEMENTS OF A WATER RIGHT
 (353 Consolidated)
 Subcases) AMENDED NOTICE OF CLAIM /
) DIRECTOR'S REPORT
)
)
)

This form is used to report the stipulated elements of one water right acquired under federal law. Submission of this form will not automatically result in the issuance of a partial decree. The Presiding Judge will conduct any hearing necessary to determine whether the facts, data, expert opinions and law support the issuance of a partial decree for the water right.

The parties agree that the Coeur d'Alene-Spokane River Basin Adjudication Court has jurisdiction of the parties and subject matter to enter a partial decree for this water right; that they have been served with sufficient process, according to the law; and that they have appeared, prosecuted, and defended their positions with regard to this water right dispute.

CLAIMANT: UNITED STATES OF AMERICA, as trustee on behalf of the COEUR D'ALENE TRIBE

CLAIMANT: COEUR D'ALENE TRIBE

 Marisa J. Hazell Date
 Trial Attorney

 Vanessa L. Ray-Hodge Date
 Attorney at Law

OBJECTOR: STATE OF IDAHO

OBJECTOR: HECLA LIMITED

 Joy M. Vega Date
 Deputy Attorney General

 Albert P. Barker Date
 Attorney at Law

OBJECTOR: CITY OF COEUR
D'ALENE

OBJECTOR: BENEWAH COUNTY

Candice M. McHugh Date
Attorney at Law

Mariah R. Dunham Date
Attorney at Law

OBJECTOR: CITY OF ST. MARIES

OBJECTOR: CITY OF HARRISON

Mariah R. Dunham Date
Attorney at Law

Mariah R. Dunham Date
Attorney at Law

OBJECTOR: BUELL BROS, INC., AN
IDAHO CORPORATION

OBJECTOR: JACK A. BUELL AND
ELEANOR L. BUELL, AS
INDIVIDUALS

Mariah R. Dunham Date
Attorney at Law

Mariah R. Dunham Date
Attorney at Law

OBJECTOR: POTLATCH TRS IDAHO
LLC

OBJECTOR: POTLATCHDELTA
FOREST HOLDINGS, LLC

Michael P. Lawrence Date
Attorney at Law

Michael P. Lawrence Date
Attorney at Law

OBJECTOR: POTLATCHDELTA LAND
& LUMBER, LLC

OBJECTOR: MEMBERS OF THE NORTH
IDAHO WATER RIGHTS ALLIANCE

Michael P. Lawrence Date
Attorney at Law

Norman M. Semanko Date
Attorney at Law

OBJECTOR: THE MEMBERS OF THE
NORTH WEST PROPERTY OWNERS
ALLIANCE, INC.,

OBJECTOR: MEMBERS OF THE COEUR
D'ALENE LAKESHORE PROPERTY
OWNERS ASSOCIATION

Norman M. Semanko Date
Attorney at Law

Norman M. Semanko Date
Attorney at Law

OBJECTOR: HAGADONE HOSPITALITY
CO.,

RESPONDENT: AVISA CORPORATION

Norman M. Semanko Date
Attorney at Law

Chris M. Bromley Date
Attorney at Law

CERTIFICATE OF SERVICE

I hereby certify that on _____, 2026, I mailed or electronically delivered via sharefile a true and correct copy of the foregoing document to the following recipients:

Director of IDWR
PO Box 83720
Boise, ID 83720-0098
Via Attorney E-Mail
Lacey.rammell-obrien@idwr.idaho.gov

U.S. Department of Justice
Environment & Natural Resource
Division
550 West Fort Street, MSC 033
Boise, ID 83724
Via E-Mail
detinkler@blm.gov
fwprice@blm.gov

Marisa J. Hazell
U.S. Department of Justice
ENRD Indian Resources Section
999 18th Street, South Terrace,
Suite 370
Denver, CO 80202
Marisa.hazell@usdoj.gov

Brad Grenham
Department of the Interior
Solicitor's Office
601 SW 2nd Avenue, Suite 1950
Portland, OR 97204
brad.grenham@sol.doi.gov

Chief Natural Resources Division
Office of the Attorney General
PO Box 83720
Boise, ID 83720-00010
Joy.vega@ag.idaho.gov
David.Perkins@ag.idaho.gov

Mariah R. Dunham & Nancy Wolff
Dunham & Wolff, PA
722 Maine Avenue
St. Maries, ID 83861
mdunham@dunhamwolff.net

Albert P. Barker
Brian Daluiso
Marten Law
101 S. Capitol Blvd, Suite 1200
Boise, ID 83702
abarker@martenlaw.com
bdaluiso@martenlaw.com

Michael P. Lawrence,
Christopher H. Meyer
Jeffrey Fereday, Jeffrey W. Bower
Givens Pursley LLP
601 W Bannock Street
PO Box 2720
Boise, ID 83701-2720
mpl@givenspursley.com

Candice M. McHugh
Chris M. Bromley
McHugh Bromley PLLC
P.O. Box 107
Boise, ID 83701
cmchugh@mchughbromley.com
cbromley@mchughbromley.com

Norman M. Semanko
Garrett M. Kitamura
Parsons Behle & Latimer
800 W Main Street, Suite 1300
Boise, ID 83702
NSemanko@parsonsbehle.com

Clerk of the District Court,
Twin Falls County
Coeur d'Alene-Spokane River
Basin Adjudication
253 Third Avenue North
Twin Falls, ID 83303
Via U.S. Mail

IDAHO DEPARTMENT OF WATER RESOURCES
WATER RIGHTS ACQUIRED UNDER FEDERAL LAW

RIGHT NUMBER: 93-7507 (Fed. ID #IP98)

NAME AND ADDRESS:

UNITED STATES OF AMERICA, as trustee on behalf of the Coeur d'Alene Tribe of the Coeur d'Alene Indian Reservation acting through the Northwest Regional Director

Department of the Interior
Bureau of Indian Affairs
911 N.E. 11th Ave.
Portland, OR 97232

Initial Approvals		
_____	_____	_____
_____	_____	_____
_____	_____	_____

SOURCE: Spring **TRIBUTARY:** Sink

QUANTITY: Annual Total 0.1359 (AFY)

PRIORITY DATE: Time Immemorial*

*The priority date is subject to the terms of the Coeur d'Alene Tribe Water Rights Settlement Agreement between the United States, Coeur d'Alene Tribe, State of Idaho and Other Water Users Dated * *, 2026 ("Settlement Agreement").

POINT OF DIVERSION: Same as place of use.

**PURPOSE AND
PERIOD OF USE:**

Purpose of Use: This water right is for wildlife and plant habitat for hunting, gathering and cultural purposes.

Period of Use: 01/01 to 12/31

PLACE OF USE: Total Acres: 0.0739

The boundary encompassing the place of use for this water right is described with a digital boundary as defined by I.C. Section 42-202B(2). The data comprising the digital boundary are incorporated herein by reference and are stored on a zip drive issued in duplicate originals on file with the CSRBA District Court and the Idaho Department of Water Resources. A map depicting the place of use and point of diversion is attached hereto to illustrate the digital boundary.

OTHER PROVISIONS NECESSARY FOR DEFINITION OR ADMINISTRATION OF THIS WATER RIGHT:

This partial decree incorporates and is subject to the terms of the Settlement Agreement.

This right is for *in situ* surface water including hydrologically connected groundwater to maintain the wetland and/or riparian habitat surrounding the spring.

EXPLANATORY MATERIAL:

The approximate center point is located within UTM Coordinates:

Zone: 11N 509383 5219266; which is located in:


Township:44N Range:04W Section:30 Q:SE QQ:NE

Initial Approvals		
_____	_____	_____
_____	_____	_____
_____	_____	_____



Place of Use for Federal Reserved Water Right Number 93-7507

Coeur d'Alene Indian Reservation
Area of Interest indicated in red



Imagery Source: "Idaho 2021 Color NAIP Orthophotos, 3.75' quarter quadrangle (approx. 7.5 km) Tiles" courtesy of USDA-Farm Services Agency Aerial Photography Field Office and the University of Idaho Geocatalog.



Legend

- Place of Use (Seep/Spring)
- Reservation Boundary
- Township Borders
- Section Borders

Initial Approvals		
_____	_____	_____
_____	_____	_____
_____	_____	_____

IN THE DISTRICT COURT FOR THE FIFTH JUDICIAL DISTRICT OF
THE STATE OF IDAHO, IN AND FOR THE COUNTY OF TWIN FALLS

In Re CSRBA)
) PARTIAL DECREE PURSUANT TO I.R.C.P.
Case No. 49576) 54 (b) FOR FEDERAL RESERVED
) WATER RIGHT NO. 93-7507
Subcase No. 91-7755)
(353 consolidated)
subcases))
_____)

NAME AND ADDRESS:

UNITED STATES OF AMERICA, as trustee on behalf of the Coeur
d'Alene Tribe of the Coeur d'Alene Indian Reservation acting
through the Northwest Regional Director

Department of the Interior
Bureau of Indian Affairs
911 N.E. 11th Ave.
Portland, OR 97232

SOURCE: Spring **TRIBUTARY:** Sink

QUANTITY: Annual Total 0.1359 (AFY)

PRIORITY DATE: Time Immemorial*

*The priority date is subject to the terms of the Coeur d'Alene
Tribe Water Rights Settlement Agreement between the United
States, Coeur d'Alene Tribe, State of Idaho and Other Water
Users Dated * *, 2026 ("Settlement Agreement").

POINT OF DIVERSION: Same as place of use.

**PURPOSE AND
PERIOD OF USE:**

Purpose of Use: This water right is for wildlife and plant
habitat for hunting, gathering and cultural purposes.

Period of Use: 01/01 to 12/31

PLACE OF USE: Total Acres: 0.0739

The boundary encompassing the place of use for this water right is described with a digital boundary as defined by I.C. Section 42-202B(2). The data comprising the digital boundary are incorporated herein by reference and are stored on a zip drive issued in duplicate originals on file with the CSRBA District Court and the Idaho Department of Water Resources. A map depicting the place of use and point of diversion is attached hereto to illustrate the digital boundary.

OTHER PROVISIONS NECESSARY FOR DEFINITION OR ADMINISTRATION OF THIS WATER RIGHT:

This partial decree incorporates and is subject to the terms of the Settlement Agreement.

This right is for *in situ* surface water including hydrologically connected groundwater to maintain the wetland and/or riparian habitat surrounding the spring.

RULE 54(b) CERTIFICATE:


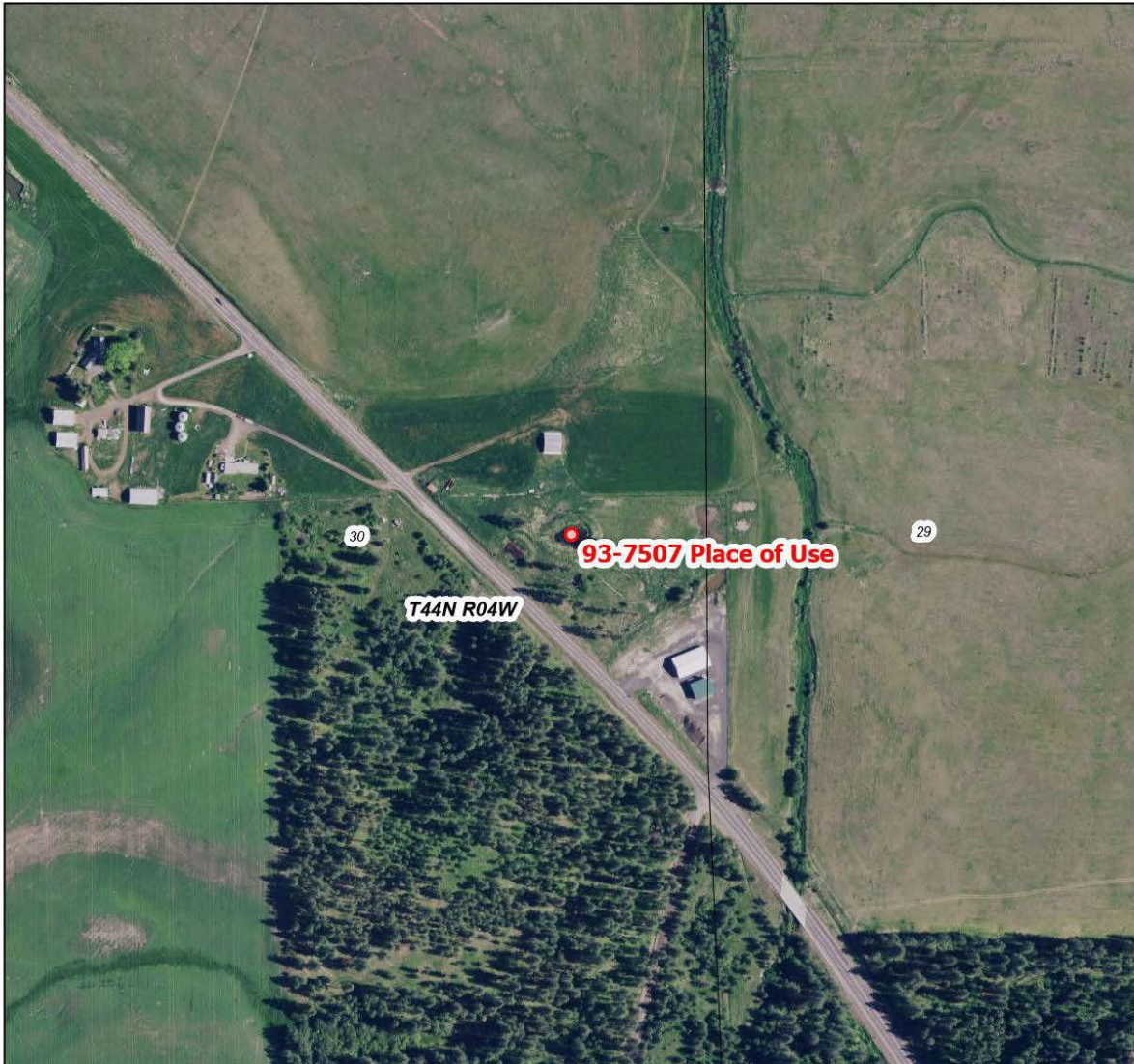
With respect to the issues determined by the above partial judgement it is hereby CERTIFIED, in accordance with Rule 54(b), I.R.C.P., that the court has determined that there is no just reason for delay of the entry of a final judgement and that the court has and does hereby directed that the above partial judgement is a final judgement upon which execution may issue and an appeal may be taken as provided by the Idaho Appellate Rules.

Eric J. Wildman
Presiding Judge of the
Coeur d'Alene-Spokane River Adjudication



Place of Use for Federal Reserved Water Right Number 93-7507

Coeur d'Alene Indian Reservation
Area of Interest indicated in red



Imagery Source: "Idaho 2021 Color NAIP Orthophotos, 3.75' quarter quadrangle (approx. 7.5 km) Tiles" courtesy of USDA-Farm Services Agency Aerial Photography Field Office and the University of Idaho Geocatalog.



Legend

-  Place of Use (Seep/Spring)
-  Reservation Boundary
-  Township Borders
-  Section Borders

IN THE DISTRICT COURT OF THE FIFTH JUDICIAL DISTRICT OF THE
STATE OF IDAHO, IN AND FOR THE COUNTY OF TWIN FALLS

In Re CSRBA) FEDERAL WATER RIGHT NO. 93-7508
)
Case No. 49576) STANDARD FORM 5
)
Subcase No. 91-7755) STIPULATED ELEMENTS OF A WATER RIGHT
(353 Consolidated)
Subcases) AMENDED NOTICE OF CLAIM /
) DIRECTOR'S REPORT
)
)
_____)

This form is used to report the stipulated elements of one water right acquired under federal law. Submission of this form will not automatically result in the issuance of a partial decree. The Presiding Judge will conduct any hearing necessary to determine whether the facts, data, expert opinions and law support the issuance of a partial decree for the water right.

The parties agree that the Coeur d'Alene-Spokane River Basin Adjudication Court has jurisdiction of the parties and subject matter to enter a partial decree for this water right; that they have been served with sufficient process, according to the law; and that they have appeared, prosecuted, and defended their positions with regard to this water right dispute.

CLAIMANT: UNITED STATES OF
AMERICA, as trustee on behalf
of the COEUR D'ALENE TRIBE

CLAIMANT: COEUR D'ALENE TRIBE

Marisa J. Hazell Date
Trial Attorney

Vanessa L. Ray-Hodge Date
Attorney at Law

OBJECTOR: STATE OF IDAHO

OBJECTOR: HECLA LIMITED

Joy M. Vega Date
Deputy Attorney General

Albert P. Barker Date
Attorney at Law

OBJECTOR: CITY OF COEUR
D'ALENE

OBJECTOR: BENEWAH COUNTY

Candice M. McHugh Date
Attorney at Law

Mariah R. Dunham Date
Attorney at Law

OBJECTOR: CITY OF ST. MARIES

OBJECTOR: CITY OF HARRISON

Mariah R. Dunham Date
Attorney at Law

Mariah R. Dunham Date
Attorney at Law

OBJECTOR: BUELL BROS, INC., AN
IDAHO CORPORATION

OBJECTOR: JACK A. BUELL AND
ELEANOR L. BUELL, AS
INDIVIDUALS

Mariah R. Dunham Date
Attorney at Law

Mariah R. Dunham Date
Attorney at Law

OBJECTOR: POTLATCH TRS IDAHO
LLC

OBJECTOR: POTLATCHDELTAIC
FOREST HOLDINGS, LLC

Michael P. Lawrence Date
Attorney at Law

Michael P. Lawrence Date
Attorney at Law

OBJECTOR: POTLATCHDELTAIC LAND
& LUMBER, LLC

OBJECTOR: MEMBERS OF THE NORTH
IDAHO WATER RIGHTS ALLIANCE

Michael P. Lawrence Date
Attorney at Law

Norman M. Semanko Date
Attorney at Law

OBJECTOR: THE MEMBERS OF THE
NORTH WEST PROPERTY OWNERS
ALLIANCE, INC.,

OBJECTOR: MEMBERS OF THE COEUR
D'ALENE LAKESHORE PROPERTY
OWNERS ASSOCIATION

Norman M. Semanko Date
Attorney at Law

Norman M. Semanko Date
Attorney at Law

OBJECTOR: HAGADONE HOSPITALITY
CO.,

RESPONDENT: AVISA CORPORATION

Norman M. Semanko Date
Attorney at Law

Chris M. Bromley Date
Attorney at Law

CERTIFICATE OF SERVICE

I hereby certify that on _____, 2026, I mailed or electronically delivered via sharefile a true and correct copy of the foregoing document to the following recipients:

Director of IDWR
PO Box 83720
Boise, ID 83720-0098
Via Attorney E-Mail
Lacey.rammell-obrien@idwr.idaho.gov

Albert P. Barker
Brian Daluiso
Marten Law
101 S. Capitol Blvd, Suite 1200
Boise, ID 83702
abarker@martenlaw.com
bdaluiso@martenlaw.com

U.S. Department of Justice
Environment & Natural Resource
Division
550 West Fort Street, MSC 033
Boise, ID 83724
Via E-Mail
detinkler@blm.gov
fwprice@blm.gov

Michael P. Lawrence,
Christopher H. Meyer
Jeffrey Fereday, Jeffrey W. Bower
Givens Pursley LLP
601 W Bannock Street
PO Box 2720
Boise, ID 83701-2720
mpl@givenspursley.com

Marisa J. Hazell
U.S. Department of Justice
ENRD Indian Resources Section
999 18th Street, South Terrace,
Suite 370
Denver, CO 80202
Marisa.hazell@usdoj.gov

Candice M. McHugh
Chris M. Bromley
McHugh Bromley PLLC
P.O. Box 107
Boise, ID 83701
cmchugh@mchughbromley.com
cbromley@mchughbromley.com

Brad Grenham
Department of the Interior
Solicitor's Office
601 SW 2nd Avenue, Suite 1950
Portland, OR 97204
brad.grenham@sol.doi.gov

Norman M. Semanko
Garrett M. Kitamura
Parsons Behle & Latimer
800 W Main Street, Suite 1300
Boise, ID 83702
NSemanko@parsonsbehle.com

Chief Natural Resources Division
Office of the Attorney General
PO Box 83720
Boise, ID 83720-00010
Joy.vega@ag.idaho.gov
David.Perkins@ag.idaho.gov

Clerk of the District Court,
Twin Falls County
Coeur d'Alene-Spokane River
Basin Adjudication
253 Third Avenue North
Twin Falls, ID 83303
Via U.S. Mail

Mariah R. Dunham & Nancy Wolff
Dunham & Wolff, PA
722 Maine Avenue
St. Maries, ID 83861
mdunham@dunhamwolff.net

IDAHO DEPARTMENT OF WATER RESOURCES
WATER RIGHTS ACQUIRED UNDER FEDERAL LAW

RIGHT NUMBER: 93-7508 (Fed. ID #IP98A)

NAME AND ADDRESS:

UNITED STATES OF AMERICA, as trustee on behalf of the Coeur d'Alene Tribe of the Coeur d'Alene Indian Reservation acting through the Northwest Regional Director

Department of the Interior
Bureau of Indian Affairs
911 N.E. 11th Ave.
Portland, OR 97232

Initial Approvals		
_____	_____	_____
_____	_____	_____
_____	_____	_____

SOURCE: Spring **TRIBUTARY:** Sink

QUANTITY: Annual Total 0.1183 (AFY)

PRIORITY DATE: Time Immemorial*

*The priority date is subject to the terms of the Coeur d'Alene Tribe Water Rights Settlement Agreement between the United States, Coeur d'Alene Tribe, State of Idaho and Other Water Users Dated * *, 2026 ("Settlement Agreement").

POINT OF DIVERSION: Same as place of use.

**PURPOSE AND
PERIOD OF USE:**

Purpose of Use: This water right is for wildlife and plant habitat for hunting, gathering and cultural purposes.

Period of Use: 01/01 to 12/31

PLACE OF USE: Total Acres: 0.0644

The boundary encompassing the place of use for this water right is described with a digital boundary as defined by I.C. Section 42-202B(2). The data comprising the digital boundary are incorporated herein by reference and are stored on a zip drive issued in duplicate originals on file with the CSRBA District Court and the Idaho Department of Water Resources. A map depicting the place of use and point of diversion is attached hereto to illustrate the digital boundary.

OTHER PROVISIONS NECESSARY FOR DEFINITION OR ADMINISTRATION OF THIS WATER RIGHT:

This partial decree incorporates and is subject to the terms of the Settlement Agreement.

This right is for *in situ* surface water including hydrologically connected groundwater to maintain the wetland and/or riparian habitat surrounding the spring.

EXPLANATORY MATERIAL:

The approximate center point is located within UTM Coordinates:

Zone: 11N 509312 5219255; which is located in:

Township:44N Range:04W Section:30 Q:SE QQ:NE

Initial Approvals		
_____	_____	_____
_____	_____	_____
_____	_____	_____



Place of Use for Federal Reserved Water Right Number 93-7508

Coeur d'Alene Indian Reservation
Area of Interest indicated in red



Imagery Source: "Idaho 2021 Color NAIP Orthophotos, 3.75' quarter quadrangle (approx. 7.5 km) Tiles" courtesy of USDA-Farm Services Agency Aerial Photography Field Office and the University of Idaho Geocatalog.



Legend

- Place of Use (Seep/Spring)
- Reservation Boundary
- Township Borders
- Section Borders

Initial Approvals		

IN THE DISTRICT COURT FOR THE FIFTH JUDICIAL DISTRICT OF
THE STATE OF IDAHO, IN AND FOR THE COUNTY OF TWIN FALLS

In Re CSRBA)
Case No. 49576) PARTIAL DECREE PURSUANT TO I.R.C.P.
Subcase No. 91-7755) 54 (b) FOR FEDERAL RESERVED
(353 consolidated) WATER RIGHT NO. 93-7508
subcases))
_____)

NAME AND ADDRESS:

UNITED STATES OF AMERICA, as trustee on behalf of the Coeur
d'Alene Tribe of the Coeur d'Alene Indian Reservation acting
through the Northwest Regional Director

Department of the Interior
Bureau of Indian Affairs
911 N.E. 11th Ave.
Portland, OR 97232

SOURCE: Spring **TRIBUTARY:** Sink

QUANTITY: Annual Total 0.1183 (AFY)

PRIORITY DATE: Time Immemorial*

*The priority date is subject to the terms of the Coeur d'Alene
Tribe Water Rights Settlement Agreement between the United
States, Coeur d'Alene Tribe, State of Idaho and Other Water
Users Dated * *, 2026 ("Settlement Agreement").

POINT OF DIVERSION: Same as place of use.

**PURPOSE AND
PERIOD OF USE:**

Purpose of Use: This water right is for wildlife and plant
habitat for hunting, gathering and cultural purposes.

Period of Use: 01/01 to 12/31

PLACE OF USE: Total Acres: 0.0644

The boundary encompassing the place of use for this water right is described with a digital boundary as defined by I.C. Section 42-202B(2). The data comprising the digital boundary are incorporated herein by reference and are stored on a zip drive issued in duplicate originals on file with the CSRBA District Court and the Idaho Department of Water Resources. A map depicting the place of use and point of diversion is attached hereto to illustrate the digital boundary.

OTHER PROVISIONS NECESSARY FOR DEFINITION OR ADMINISTRATION OF THIS WATER RIGHT:

This partial decree incorporates and is subject to the terms of the Settlement Agreement.

This right is for *in situ* surface water including hydrologically connected groundwater to maintain the wetland and/or riparian habitat surrounding the spring.

RULE 54(b) CERTIFICATE:


With respect to the issues determined by the above partial judgement it is hereby CERTIFIED, in accordance with Rule 54(b), I.R.C.P., that the court has determined that there is no just reason for delay of the entry of a final judgement and that the court has and does hereby directed that the above partial judgement is a final judgement upon which execution may issue and an appeal may be taken as provided by the Idaho Appellate Rules.

Eric J. Wildman
Presiding Judge of the
Coeur d'Alene-Spokane River Adjudication



Place of Use for Federal Reserved Water Right Number 93-7508

Coeur d'Alene Indian Reservation
Area of Interest indicated in red



Imagery Source: "Idaho 2021 Color NAIP Orthophotos, 3.75' quarter quadrangle (approx. 7.5 km) Tiles" courtesy of USDA-Farm Services Agency Aerial Photography Field Office and the University of Idaho Geocatalog.



Legend

- Place of Use (Seep/Spring)
- ▭ Reservation Boundary
- ▭ Township Borders
- ▭ Section Borders

IN THE DISTRICT COURT OF THE FIFTH JUDICIAL DISTRICT OF THE
STATE OF IDAHO, IN AND FOR THE COUNTY OF TWIN FALLS

In Re CSRBA) FEDERAL WATER RIGHT NO. 93-7509
)
Case No. 49576) STANDARD FORM 5
)
Subcase No. 91-7755) STIPULATED ELEMENTS OF A WATER RIGHT
(353 Consolidated)
Subcases) AMENDED NOTICE OF CLAIM /
) DIRECTOR'S REPORT
)
)
_____)

This form is used to report the stipulated elements of one water right acquired under federal law. Submission of this form will not automatically result in the issuance of a partial decree. The Presiding Judge will conduct any hearing necessary to determine whether the facts, data, expert opinions and law support the issuance of a partial decree for the water right.

The parties agree that the Coeur d'Alene-Spokane River Basin Adjudication Court has jurisdiction of the parties and subject matter to enter a partial decree for this water right; that they have been served with sufficient process, according to the law; and that they have appeared, prosecuted, and defended their positions with regard to this water right dispute.

CLAIMANT: UNITED STATES OF
AMERICA, as trustee on behalf
of the COEUR D'ALENE TRIBE

CLAIMANT: COEUR D'ALENE TRIBE

Marisa J. Hazell Date
Trial Attorney

Vanessa L. Ray-Hodge Date
Attorney at Law

OBJECTOR: STATE OF IDAHO

OBJECTOR: HECLA LIMITED

Joy M. Vega Date
Deputy Attorney General

Albert P. Barker Date
Attorney at Law

OBJECTOR: CITY OF COEUR
D'ALENE

OBJECTOR: BENEWAH COUNTY

Candice M. McHugh Date
Attorney at Law

Mariah R. Dunham Date
Attorney at Law

OBJECTOR: CITY OF ST. MARIES

OBJECTOR: CITY OF HARRISON

Mariah R. Dunham Date
Attorney at Law

Mariah R. Dunham Date
Attorney at Law

OBJECTOR: BUELL BROS, INC., AN
IDAHO CORPORATION

OBJECTOR: JACK A. BUELL AND
ELEANOR L. BUELL, AS
INDIVIDUALS

Mariah R. Dunham Date
Attorney at Law

Mariah R. Dunham Date
Attorney at Law

OBJECTOR: POTLATCH TRS IDAHO
LLC

OBJECTOR: POTLATCHDELTAIC
FOREST HOLDINGS, LLC

Michael P. Lawrence Date
Attorney at Law

Michael P. Lawrence Date
Attorney at Law

OBJECTOR: POTLATCHDELTAIC LAND
& LUMBER, LLC

OBJECTOR: MEMBERS OF THE NORTH
IDAHO WATER RIGHTS ALLIANCE

Michael P. Lawrence Date
Attorney at Law

Norman M. Semanko Date
Attorney at Law

OBJECTOR: THE MEMBERS OF THE
NORTH WEST PROPERTY OWNERS
ALLIANCE, INC.,

OBJECTOR: MEMBERS OF THE COEUR
D'ALENE LAKESHORE PROPERTY
OWNERS ASSOCIATION

Norman M. Semanko Date
Attorney at Law

Norman M. Semanko Date
Attorney at Law

OBJECTOR: HAGADONE HOSPITALITY
CO.,

RESPONDENT: AVISA CORPORATION

Norman M. Semanko Date
Attorney at Law

Chris M. Bromley Date
Attorney at Law

CERTIFICATE OF SERVICE

I hereby certify that on _____, 2026, I mailed or electronically delivered via sharefile a true and correct copy of the foregoing document to the following recipients:

Director of IDWR
PO Box 83720
Boise, ID 83720-0098
Via Attorney E-Mail
Lacey.rammell-obrien@idwr.idaho.gov

U.S. Department of Justice
Environment & Natural Resource
Division
550 West Fort Street, MSC 033
Boise, ID 83724
Via E-Mail
detinkler@blm.gov
fwprice@blm.gov

Marisa J. Hazell
U.S. Department of Justice
ENRD Indian Resources Section
999 18th Street, South Terrace,
Suite 370
Denver, CO 80202
Marisa.hazell@usdoj.gov

Brad Grenham
Department of the Interior
Solicitor's Office
601 SW 2nd Avenue, Suite 1950
Portland, OR 97204
brad.grenham@sol.doi.gov

Chief Natural Resources Division
Office of the Attorney General
PO Box 83720
Boise, ID 83720-00010
Joy.vega@ag.idaho.gov
David.Perkins@ag.idaho.gov

Mariah R. Dunham & Nancy Wolff
Dunham & Wolff, PA
722 Maine Avenue
St. Maries, ID 83861
mdunham@dunhamwolff.net

Albert P. Barker
Brian Daluiso
Marten Law
101 S. Capitol Blvd, Suite 1200
Boise, ID 83702
abarker@martenlaw.com
bdaluiso@martenlaw.com

Michael P. Lawrence,
Christopher H. Meyer
Jeffrey Fereday, Jeffrey W. Bower
Givens Pursley LLP
601 W Bannock Street
PO Box 2720
Boise, ID 83701-2720
mpl@givenspursley.com

Candice M. McHugh
Chris M. Bromley
McHugh Bromley PLLC
P.O. Box 107
Boise, ID 83701
cmchugh@mchughbromley.com
cbromley@mchughbromley.com

Norman M. Semanko
Garrett M. Kitamura
Parsons Behle & Latimer
800 W Main Street, Suite 1300
Boise, ID 83702
NSemanko@parsonsbehle.com

Clerk of the District Court,
Twin Falls County
Coeur d'Alene-Spokane River
Basin Adjudication
253 Third Avenue North
Twin Falls, ID 83303
Via U.S. Mail

IDAHO DEPARTMENT OF WATER RESOURCES
WATER RIGHTS ACQUIRED UNDER FEDERAL LAW

RIGHT NUMBER: 93-7509 (Fed. ID #IP99)

NAME AND ADDRESS:

UNITED STATES OF AMERICA, as trustee on behalf of the Coeur d'Alene Tribe of the Coeur d'Alene Indian Reservation acting through the Northwest Regional Director

Regional Director
Department of the Interior
Bureau of Indian Affairs
911 N.E. 11th Ave.
Portland, OR 97232

Initial Approvals		
_____	_____	_____
_____	_____	_____
_____	_____	_____

SOURCE: Spring **TRIBUTARY:** Sink

QUANTITY: Annual Total 0.2052 (AFY)

PRIORITY DATE: Time Immemorial*

*The priority date is subject to the terms of the Coeur d'Alene Tribe Water Rights Settlement Agreement between the United States, Coeur d'Alene Tribe, State of Idaho and Other Water Users Dated * *, 2026 ("Settlement Agreement").

POINT OF DIVERSION: Same as place of use.

PURPOSE AND PERIOD OF USE:

Purpose of Use: This water right is for wildlife and plant habitat for hunting, gathering and cultural purposes.

Period of Use: 01/01 to 12/31

PLACE OF USE: Total Acres: 0.1075

The boundary encompassing the place of use for this water right is described with a digital boundary as defined by I.C. Section 42-202B(2). The data comprising the digital boundary are incorporated herein by reference and are stored on a zip drive issued in duplicate originals on file with the CSRBA District Court and the Idaho Department of Water Resources. A map depicting the place of use and point of diversion is attached hereto to illustrate the digital boundary.

OTHER PROVISIONS NECESSARY FOR DEFINITION OR ADMINISTRATION OF THIS WATER RIGHT:

This partial decree incorporates and is subject to the terms of the Settlement Agreement.

This right is for *in situ* surface water including hydrologically connected groundwater to maintain the wetland and/or riparian habitat surrounding the spring.

EXPLANATORY MATERIAL:

The approximate center point is located within UTM Coordinates:


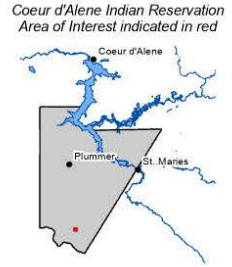
Zone: 11N 509951 5218765; which is located in:

Township:44N Range:04W Section:29 Q:SW QQ:SE

Initial Approvals		
_____	_____	_____
_____	_____	_____
_____	_____	_____



Place of Use for Federal Reserved Water Right Number 93-7509



Imagery Source: "Idaho 2021 Color NAIP Orthophotos, 3.75' quarter quadrangle (approx. 7.5 km) Tiles" courtesy of USDA-Farm Services Agency Aerial Photography Field Office and the University of Idaho Geocatalog.



Legend

- Place of Use (Seep/Spring)
- Reservation Boundary
- Township Borders
- Section Borders

Initial Approvals

_____	_____	_____
_____	_____	_____
_____	_____	_____

IN THE DISTRICT COURT FOR THE FIFTH JUDICIAL DISTRICT OF
THE STATE OF IDAHO, IN AND FOR THE COUNTY OF TWIN FALLS

In Re CSRBA)
) PARTIAL DECREE PURSUANT TO I.R.C.P.
Case No. 49576) 54 (b) FOR FEDERAL RESERVED
) WATER RIGHT NO. 93-7509
Subcase No. 91-7755)
(353 consolidated)
subcases))
_____)

NAME AND ADDRESS:

UNITED STATES OF AMERICA, as trustee on behalf of the Coeur
d'Alene Tribe of the Coeur d'Alene Indian Reservation acting
through the Northwest Regional Director

Department of the Interior
Bureau of Indian Affairs
911 N.E. 11th Ave.
Portland, OR 97232

SOURCE: Spring **TRIBUTARY:** Sink

QUANTITY: Annual Total 0.2052 (AFY)

PRIORITY DATE: Time Immemorial*

*The priority date is subject to the terms of the Coeur d'Alene
Tribe Water Rights Settlement Agreement between the United
States, Coeur d'Alene Tribe, State of Idaho and Other Water
Users Dated * *, 2026 ("Settlement Agreement").

POINT OF DIVERSION: Same as place of use.

**PURPOSE AND
PERIOD OF USE:**

Purpose of Use: This water right is for wildlife and plant
habitat for hunting, gathering and cultural purposes.

Period of Use: 01/01 to 12/31

PLACE OF USE: Total Acres: 0.1075

The boundary encompassing the place of use for this water right is described with a digital boundary as defined by I.C. Section 42-202B(2). The data comprising the digital boundary are incorporated herein by reference and are stored on a zip drive issued in duplicate originals on file with the CSRBA District Court and the Idaho Department of Water Resources. A map depicting the place of use and point of diversion is attached hereto to illustrate the digital boundary.

OTHER PROVISIONS NECESSARY FOR DEFINITION OR ADMINISTRATION OF THIS WATER RIGHT:

This partial decree incorporates and is subject to the terms of the Settlement Agreement.

This right is for *in situ* surface water including hydrologically connected groundwater to maintain the wetland and/or riparian habitat surrounding the spring.

RULE 54(b) CERTIFICATE:


With respect to the issues determined by the above partial judgement it is hereby CERTIFIED, in accordance with Rule 54(b), I.R.C.P., that the court has determined that there is no just reason for delay of the entry of a final judgement and that the court has and does hereby directed that the above partial judgement is a final judgement upon which execution may issue and an appeal may be taken as provided by the Idaho Appellate Rules.

Eric J. Wildman
Presiding Judge of the
Coeur d'Alene-Spokane River Adjudication



Place of Use for Federal Reserved Water Right Number 93-7509

Coeur d'Alene Indian Reservation
Area of Interest indicated in red



Imagery Source: "Idaho 2021 Color NAIP Orthophotos, 3.75' quarter quadrangle (approx. 7.5 km) Tiles" courtesy of USDA-Farm Services Agency Aerial Photography Field Office and the University of Idaho Geocatalog.



Legend

- Place of Use (Seep/Spring)
- Reservation Boundary
- Township Borders
- Section Borders

IN THE DISTRICT COURT OF THE FIFTH JUDICIAL DISTRICT OF THE
STATE OF IDAHO, IN AND FOR THE COUNTY OF TWIN FALLS

In Re CSRBA) FEDERAL WATER RIGHT NO. 93-7510
)
Case No. 49576) STANDARD FORM 5
)
Subcase No. 91-7755) STIPULATED ELEMENTS OF A WATER RIGHT
(353 Consolidated)
Subcases) AMENDED NOTICE OF CLAIM /
) DIRECTOR'S REPORT
)
)
_____)

This form is used to report the stipulated elements of one water right acquired under federal law. Submission of this form will not automatically result in the issuance of a partial decree. The Presiding Judge will conduct any hearing necessary to determine whether the facts, data, expert opinions and law support the issuance of a partial decree for the water right.

The parties agree that the Coeur d'Alene-Spokane River Basin Adjudication Court has jurisdiction of the parties and subject matter to enter a partial decree for this water right; that they have been served with sufficient process, according to the law; and that they have appeared, prosecuted, and defended their positions with regard to this water right dispute.

CLAIMANT: UNITED STATES OF
AMERICA, as trustee on behalf
of the COEUR D'ALENE TRIBE

CLAIMANT: COEUR D'ALENE TRIBE

Marisa J. Hazell Date
Trial Attorney

Vanessa L. Ray-Hodge Date
Attorney at Law

OBJECTOR: STATE OF IDAHO

OBJECTOR: HECLA LIMITED

Joy M. Vega Date
Deputy Attorney General

Albert P. Barker Date
Attorney at Law

OBJECTOR: CITY OF COEUR
D'ALENE

OBJECTOR: BENEWAH COUNTY

Candice M. McHugh Date
Attorney at Law

Mariah R. Dunham Date
Attorney at Law

OBJECTOR: CITY OF ST. MARIES

OBJECTOR: CITY OF HARRISON

Mariah R. Dunham Date
Attorney at Law

Mariah R. Dunham Date
Attorney at Law

OBJECTOR: BUELL BROS, INC., AN
IDAHO CORPORATION

OBJECTOR: JACK A. BUELL AND
ELEANOR L. BUELL, AS
INDIVIDUALS

Mariah R. Dunham Date
Attorney at Law

Mariah R. Dunham Date
Attorney at Law

OBJECTOR: POTLATCH TRS IDAHO
LLC

OBJECTOR: POTLATCHDELTAIC
FOREST HOLDINGS, LLC

Michael P. Lawrence Date
Attorney at Law

Michael P. Lawrence Date
Attorney at Law

OBJECTOR: POTLATCHDELTAIC LAND
& LUMBER, LLC

OBJECTOR: MEMBERS OF THE NORTH
IDAHO WATER RIGHTS ALLIANCE

Michael P. Lawrence Date
Attorney at Law

Norman M. Semanko Date
Attorney at Law

OBJECTOR: THE MEMBERS OF THE
NORTH WEST PROPERTY OWNERS
ALLIANCE, INC.,

OBJECTOR: MEMBERS OF THE COEUR
D'ALENE LAKESHORE PROPERTY
OWNERS ASSOCIATION

Norman M. Semanko Date
Attorney at Law

Norman M. Semanko Date
Attorney at Law

OBJECTOR: HAGADONE HOSPITALITY
CO.,

RESPONDENT: AVISA CORPORATION

Norman M. Semanko Date
Attorney at Law

Chris M. Bromley Date
Attorney at Law

CERTIFICATE OF SERVICE

I hereby certify that on _____, 2026, I mailed or electronically delivered via sharefile a true and correct copy of the foregoing document to the following recipients:

Director of IDWR
PO Box 83720
Boise, ID 83720-0098
Via Attorney E-Mail
Lacey.rammell-obrien@idwr.idaho.gov

Albert P. Barker
Brian Daluiso
Marten Law
101 S. Capitol Blvd, Suite 1200
Boise, ID 83702
abarker@martenlaw.com
bdaluiso@martenlaw.com

U.S. Department of Justice
Environment & Natural Resource
Division
550 West Fort Street, MSC 033
Boise, ID 83724
Via E-Mail
detinkler@blm.gov
fwprice@blm.gov

Michael P. Lawrence,
Christopher H. Meyer
Jeffrey Fereday, Jeffrey W. Bower
Givens Pursley LLP
601 W Bannock Street
PO Box 2720
Boise, ID 83701-2720
mpl@givenspursley.com

Marisa J. Hazell
U.S. Department of Justice
ENRD Indian Resources Section
999 18th Street, South Terrace,
Suite 370
Denver, CO 80202
Marisa.hazell@usdoj.gov

Candice M. McHugh
Chris M. Bromley
McHugh Bromley PLLC
P.O. Box 107
Boise, ID 83701
cmchugh@mchughbromley.com
cbromley@mchughbromley.com

Brad Grenham
Department of the Interior
Solicitor's Office
601 SW 2nd Avenue, Suite 1950
Portland, OR 97204
brad.grenham@sol.doi.gov

Norman M. Semanko
Garrett M. Kitamura
Parsons Behle & Latimer
800 W Main Street, Suite 1300
Boise, ID 83702
NSemanko@parsonsbehle.com

Chief Natural Resources Division
Office of the Attorney General
PO Box 83720
Boise, ID 83720-00010
Joy.vega@ag.idaho.gov
David.Perkins@ag.idaho.gov

Clerk of the District Court,
Twin Falls County
Coeur d'Alene-Spokane River
Basin Adjudication
253 Third Avenue North
Twin Falls, ID 83303
Via U.S. Mail

Mariah R. Dunham & Nancy Wolff
Dunham & Wolff, PA
722 Maine Avenue
St. Maries, ID 83861
mdunham@dunhamwolff.net

IDAHO DEPARTMENT OF WATER RESOURCES
WATER RIGHTS ACQUIRED UNDER FEDERAL LAW

RIGHT NUMBER: 93-7510 (Fed. ID #IP128)

NAME AND ADDRESS:

UNITED STATES OF AMERICA, as trustee on behalf of the Coeur d'Alene Tribe of the Coeur d'Alene Indian Reservation acting through the Northwest Regional Director

Department of the Interior
Bureau of Indian Affairs
911 N.E. 11th Ave.
Portland, OR 97232

Initial Approvals		
_____	_____	_____
_____	_____	_____
_____	_____	_____

SOURCE: Spring **TRIBUTARY:** Sink

QUANTITY: Annual Total 1.2214 (AFY)

PRIORITY DATE: Time Immemorial*

*The priority date is subject to the terms of the Coeur d'Alene Tribe Water Rights Settlement Agreement between the United States, Coeur d'Alene Tribe, State of Idaho and Other Water Users Dated * *, 2026 ("Settlement Agreement").

POINT OF DIVERSION: Same as place of use.

**PURPOSE AND
PERIOD OF USE:**

Purpose of Use: This water right is for wildlife and plant habitat for hunting, gathering and cultural purposes.

Period of Use: 01/01 to 12/31

PLACE OF USE: Total Acres: 0.6456

The boundary encompassing the place of use for this water right is described with a digital boundary as defined by I.C. Section 42-202B(2). The data comprising the digital boundary are incorporated herein by reference and are stored on a zip drive issued in duplicate originals on file with the CSRBA District Court and the Idaho Department of Water Resources. A map depicting the place of use and point of diversion is attached hereto to illustrate the digital boundary.

OTHER PROVISIONS NECESSARY FOR DEFINITION OR ADMINISTRATION OF THIS WATER RIGHT:

This partial decree incorporates and is subject to the terms of the Settlement Agreement.

This right is for *in situ* surface water including hydrologically connected groundwater to maintain the wetland and/or riparian habitat surrounding the spring.

EXPLANATORY MATERIAL:

The approximate center point is located within UTM Coordinates:

Zone: 11N 500781 5225812; which is located in:


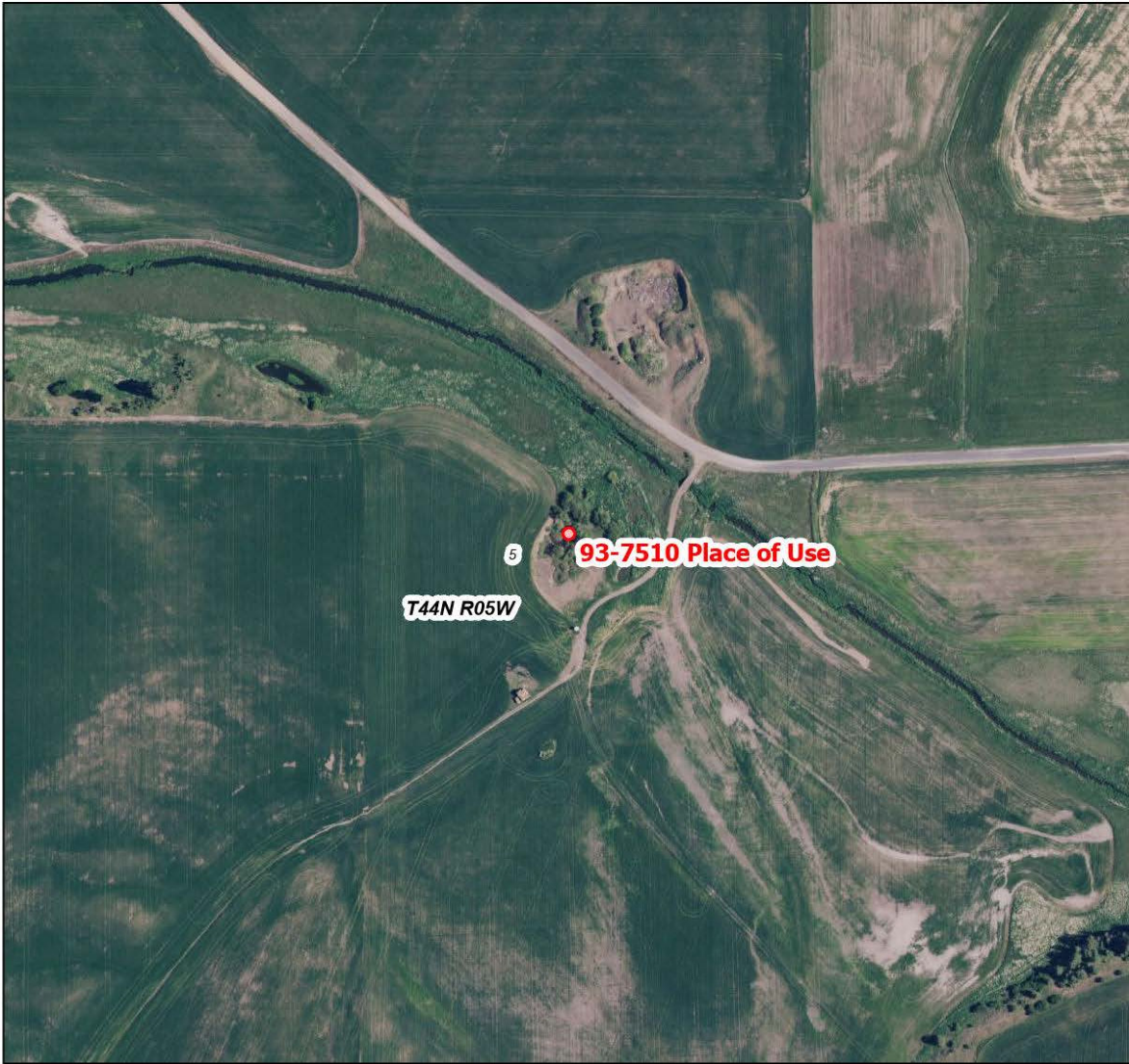
Township:44N Range:05W Section:05 Q:NE QQ:SW

Initial Approvals		
_____	_____	_____
_____	_____	_____
_____	_____	_____



Place of Use for Federal Reserved Water Right Number 93-7510

Coeur d'Alene Indian Reservation
Area of Interest indicated in red



Imagery Source: "Idaho 2021 Color NAIP Orthophotos, 3.75' quarter quadrangle (approx. 7.5 km) Tiles" courtesy of USDA-Farm Services Agency Aerial Photography Field Office and the University of Idaho Geocatalog.



Legend

- Place of Use (Seep/Spring)
- ▭ Reservation Boundary
- ▭ Township Borders
- ▭ Section Borders

Initial Approvals

_____	_____	_____
_____	_____	_____
_____	_____	_____

IN THE DISTRICT COURT FOR THE FIFTH JUDICIAL DISTRICT OF
THE STATE OF IDAHO, IN AND FOR THE COUNTY OF TWIN FALLS

In Re CSRBA)
) PARTIAL DECREE PURSUANT TO I.R.C.P.
Case No. 49576) 54 (b) FOR FEDERAL RESERVED
) WATER RIGHT NO. 93-7510
Subcase No. 91-7755)
(353 consolidated)
subcases))
_____)

NAME AND ADDRESS:

UNITED STATES OF AMERICA, as trustee on behalf of the Coeur
d'Alene Tribe of the Coeur d'Alene Indian Reservation acting
through the Northwest Regional Director

Department of the Interior
Bureau of Indian Affairs
911 N.E. 11th Ave.
Portland, OR 97232

SOURCE: Spring **TRIBUTARY:** Sink

QUANTITY: Annual Total 1.2214 (AFY)

PRIORITY DATE: Time Immemorial*

*The priority date is subject to the terms of the Coeur d'Alene
Tribe Water Rights Settlement Agreement between the United
States, Coeur d'Alene Tribe, State of Idaho and Other Water
Users Dated * *, 2026 ("Settlement Agreement").

POINT OF DIVERSION: Same as place of use.

**PURPOSE AND
PERIOD OF USE:**

Purpose of Use: This water right is for wildlife and plant
habitat for hunting, gathering and cultural purposes.

Period of Use: 01/01 to 12/31

PLACE OF USE: Total Acres: 0.6456

The boundary encompassing the place of use for this water right is described with a digital boundary as defined by I.C. Section 42-202B(2). The data comprising the digital boundary are incorporated herein by reference and are stored on a zip drive issued in duplicate originals on file with the CSRBA District Court and the Idaho Department of Water Resources. A map depicting the place of use and point of diversion is attached hereto to illustrate the digital boundary.

OTHER PROVISIONS NECESSARY FOR DEFINITION OR ADMINISTRATION OF THIS WATER RIGHT:

This partial decree incorporates and is subject to the terms of the Settlement Agreement.

This right is for *in situ* surface water including hydrologically connected groundwater to maintain the wetland and/or riparian habitat surrounding the spring.

RULE 54(b) CERTIFICATE:


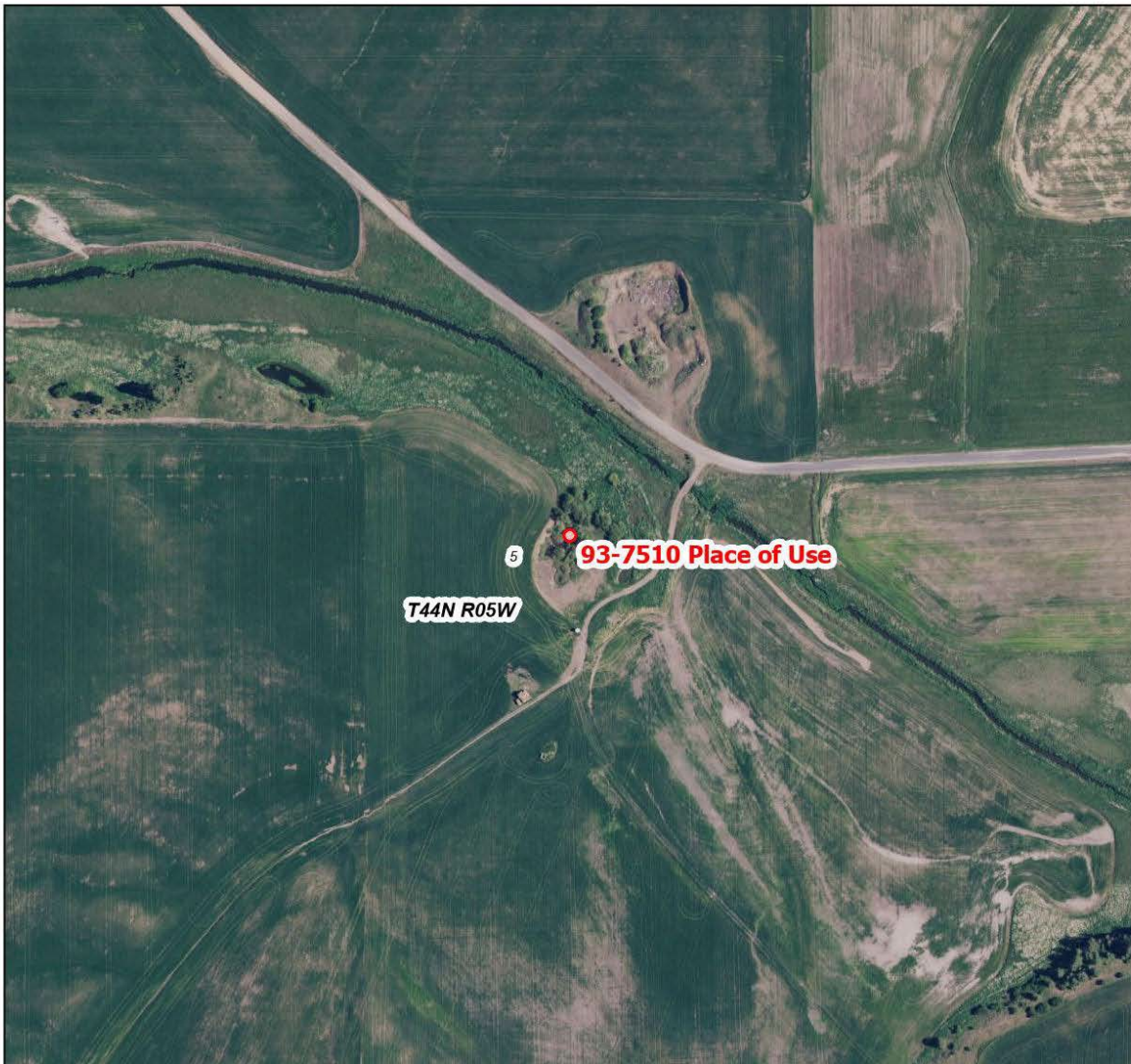
With respect to the issues determined by the above partial judgement it is hereby CERTIFIED, in accordance with Rule 54(b), I.R.C.P., that the court has determined that there is no just reason for delay of the entry of a final judgement and that the court has and does hereby directed that the above partial judgement is a final judgement upon which execution may issue and an appeal may be taken as provided by the Idaho Appellate Rules.

Eric J. Wildman
Presiding Judge of the
Coeur d'Alene-Spokane River Adjudication



Place of Use for Federal Reserved Water Right Number 93-7510

Coeur d'Alene Indian Reservation
Area of Interest indicated in red



Imagery Source: "Idaho 2021 Color NAIP Orthophotos, 3.75' quarter quadrangle (approx. 7.5 km) Tiles" courtesy of USDA-Farm Services Agency Aerial Photography Field Office and the University of Idaho Geocatalog.



Legend

- Place of Use (Seep/Spring)
- Reservation Boundary
- Township Borders
- Section Borders

IN THE DISTRICT COURT OF THE FIFTH JUDICIAL DISTRICT OF THE
STATE OF IDAHO, IN AND FOR THE COUNTY OF TWIN FALLS

In Re CSRBA) FEDERAL WATER RIGHT NO. 93-7511
)
Case No. 49576) STANDARD FORM 5
)
Subcase No. 91-7755) STIPULATED ELEMENTS OF A WATER RIGHT
(353 Consolidated)
Subcases) AMENDED NOTICE OF CLAIM /
) DIRECTOR'S REPORT
)
)
)

This form is used to report the stipulated elements of one water right acquired under federal law. Submission of this form will not automatically result in the issuance of a partial decree. The Presiding Judge will conduct any hearing necessary to determine whether the facts, data, expert opinions and law support the issuance of a partial decree for the water right.

The parties agree that the Coeur d'Alene-Spokane River Basin Adjudication Court has jurisdiction of the parties and subject matter to enter a partial decree for this water right; that they have been served with sufficient process, according to the law; and that they have appeared, prosecuted, and defended their positions with regard to this water right dispute.

CLAIMANT: UNITED STATES OF
AMERICA, as trustee on behalf
of the COEUR D'ALENE TRIBE

CLAIMANT: COEUR D'ALENE TRIBE

Marisa J. Hazell Date
Trial Attorney

Vanessa L. Ray-Hodge Date
Attorney at Law

OBJECTOR: STATE OF IDAHO

OBJECTOR: HECLA LIMITED

Joy M. Vega Date
Deputy Attorney General

Albert P. Barker Date
Attorney at Law

OBJECTOR: CITY OF COEUR
D'ALENE

OBJECTOR: BENEWAH COUNTY

Candice M. McHugh Date
Attorney at Law

Mariah R. Dunham Date
Attorney at Law

OBJECTOR: CITY OF ST. MARIES

OBJECTOR: CITY OF HARRISON

Mariah R. Dunham Date
Attorney at Law

Mariah R. Dunham Date
Attorney at Law

OBJECTOR: BUELL BROS, INC., AN
IDAHO CORPORATION

OBJECTOR: JACK A. BUELL AND
ELEANOR L. BUELL, AS
INDIVIDUALS

Mariah R. Dunham Date
Attorney at Law

Mariah R. Dunham Date
Attorney at Law

OBJECTOR: POTLATCH TRS IDAHO
LLC

OBJECTOR: POTLATCHDELTAIC
FOREST HOLDINGS, LLC

Michael P. Lawrence Date
Attorney at Law

Michael P. Lawrence Date
Attorney at Law

OBJECTOR: POTLATCHDELTAIC LAND
& LUMBER, LLC

OBJECTOR: MEMBERS OF THE NORTH
IDAHO WATER RIGHTS ALLIANCE

Michael P. Lawrence Date
Attorney at Law

Norman M. Semanko Date
Attorney at Law

OBJECTOR: THE MEMBERS OF THE
NORTH WEST PROPERTY OWNERS
ALLIANCE, INC.,

OBJECTOR: MEMBERS OF THE COEUR
D'ALENE LAKESHORE PROPERTY
OWNERS ASSOCIATION

Norman M. Semanko Date
Attorney at Law

Norman M. Semanko Date
Attorney at Law

OBJECTOR: HAGADONE HOSPITALITY
CO.,

RESPONDENT: AVISA CORPORATION

Norman M. Semanko Date
Attorney at Law

Chris M. Bromley Date
Attorney at Law

CERTIFICATE OF SERVICE

I hereby certify that on _____, 2026, I mailed or electronically delivered via sharefile a true and correct copy of the foregoing document to the following recipients:

Director of IDWR
PO Box 83720
Boise, ID 83720-0098
Via Attorney E-Mail
Lacey.rammell-obrien@idwr.idaho.gov

Albert P. Barker
Brian Daluiso
Marten Law
101 S. Capitol Blvd, Suite 1200
Boise, ID 83702
abarker@martenlaw.com
bdaluiso@martenlaw.com

U.S. Department of Justice
Environment & Natural Resource
Division
550 West Fort Street, MSC 033
Boise, ID 83724
Via E-Mail
detinkler@blm.gov
fwprice@blm.gov

Michael P. Lawrence,
Christopher H. Meyer
Jeffrey Fereday, Jeffrey W. Bower
Givens Pursley LLP
601 W Bannock Street
PO Box 2720
Boise, ID 83701-2720
mpl@givenspursley.com

Marisa J. Hazell
U.S. Department of Justice
ENRD Indian Resources Section
999 18th Street, South Terrace,
Suite 370
Denver, CO 80202
Marisa.hazell@usdoj.gov

Candice M. McHugh
Chris M. Bromley
McHugh Bromley PLLC
P.O. Box 107
Boise, ID 83701
cmchugh@mchughbromley.com
cbromley@mchughbromley.com

Brad Grenham
Department of the Interior
Solicitor's Office
601 SW 2nd Avenue, Suite 1950
Portland, OR 97204
brad.grenham@sol.doi.gov

Norman M. Semanko
Garrett M. Kitamura
Parsons Behle & Latimer
800 W Main Street, Suite 1300
Boise, ID 83702
NSemanko@parsonsbehle.com

Chief Natural Resources Division
Office of the Attorney General
PO Box 83720
Boise, ID 83720-00010
Joy.vega@ag.idaho.gov
David.Perkins@ag.idaho.gov

Clerk of the District Court,
Twin Falls County
Coeur d'Alene-Spokane River
Basin Adjudication
253 Third Avenue North
Twin Falls, ID 83303
Via U.S. Mail

Mariah R. Dunham & Nancy Wolff
Dunham & Wolff, PA
722 Maine Avenue
St. Maries, ID 83861
mdunham@dunhamwolff.net

IDAHO DEPARTMENT OF WATER RESOURCES
WATER RIGHTS ACQUIRED UNDER FEDERAL LAW

RIGHT NUMBER: 93-7511 (Fed. ID #IP128A)

NAME AND ADDRESS:

UNITED STATES OF AMERICA, as trustee on behalf of the Coeur d'Alene Tribe of the Coeur d'Alene Indian Reservation acting through the Northwest Regional Director

Department of the Interior
Bureau of Indian Affairs
911 N.E. 11th Ave.
Portland, OR 97232

Initial Approvals		
_____	_____	_____
_____	_____	_____
_____	_____	_____

SOURCE: Spring **TRIBUTARY:** Hangman Creek

QUANTITY: Annual Total 2.8278 (AFY)

PRIORITY DATE: Time Immemorial*

*The priority date is subject to the terms of the Coeur d'Alene Tribe Water Rights Settlement Agreement between the United States, Coeur d'Alene Tribe, State of Idaho and Other Water Users Dated * *, 2026 ("Settlement Agreement").

POINT OF DIVERSION: Same as place of use.

**PURPOSE AND
PERIOD OF USE:**

Purpose of Use: This water right is for wildlife and plant habitat for hunting, gathering and cultural purposes.

Period of Use: 01/01 to 12/31

PLACE OF USE: Total Acres: 1.0978

The boundary encompassing the place of use for this water right is described with a digital boundary as defined by I.C. Section 42-202B(2). The data comprising the digital boundary are incorporated herein by reference and are stored on a zip drive issued in duplicate originals on file with the CSRBA District Court and the Idaho Department of Water Resources. A map depicting the place of use and point of diversion is attached hereto to illustrate the digital boundary.

OTHER PROVISIONS NECESSARY FOR DEFINITION OR ADMINISTRATION OF THIS WATER RIGHT:

This partial decree incorporates and is subject to the terms of the Settlement Agreement.

This right is for *in situ* surface water including hydrologically connected groundwater to maintain the wetland and/or riparian habitat surrounding the spring.

EXPLANATORY MATERIAL:

The approximate center point is located within UTM Coordinates:

Zone: 11N 500860 5225784; which is located in:


Township:44N Range:05W Section:05 Q:NE QQ:SW

Initial Approvals		
_____	_____	_____
_____	_____	_____
_____	_____	_____



Place of Use for Federal Reserved Water Right Number 93-7511

Coeur d'Alene Indian Reservation
Area of Interest indicated in red



Imagery Source: "Idaho 2021 Color NAIP Orthophotos, 3.75' quarter quadrangle (approx. 7.5 km) Tiles" courtesy of USDA-Farm Services Agency Aerial Photography Field Office and the University of Idaho Geocatalog.



Legend

- Place of Use (Seep/Spring)
- Reservation Boundary
- Township Borders
- Section Borders

Initial Approvals

_____	_____	_____
_____	_____	_____
_____	_____	_____

IN THE DISTRICT COURT FOR THE FIFTH JUDICIAL DISTRICT OF
THE STATE OF IDAHO, IN AND FOR THE COUNTY OF TWIN FALLS

In Re CSRBA)
) PARTIAL DECREE PURSUANT TO I.R.C.P.
Case No. 49576) 54 (b) FOR FEDERAL RESERVED
) WATER RIGHT NO. 93-7511
Subcase No. 91-7755)
(353 consolidated)
subcases))
_____)

NAME AND ADDRESS:

UNITED STATES OF AMERICA, as trustee on behalf of the Coeur
d'Alene Tribe of the Coeur d'Alene Indian Reservation acting
through the Northwest Regional Director

Department of the Interior
Bureau of Indian Affairs
911 N.E. 11th Ave.
Portland, OR 97232

SOURCE: Spring **TRIBUTARY:** Hangman Creek

QUANTITY: Annual Total 2.8278 (AFY)

PRIORITY DATE: Time Immemorial*

*The priority date is subject to the terms of the Coeur d'Alene
Tribe Water Rights Settlement Agreement between the United
States, Coeur d'Alene Tribe, State of Idaho and Other Water
Users Dated * *, 2026 ("Settlement Agreement").

POINT OF DIVERSION: Same as place of use.

**PURPOSE AND
PERIOD OF USE:**

Purpose of Use: This water right is for wildlife and plant
habitat for hunting, gathering and cultural purposes.

Period of Use: 01/01 to 12/31

PLACE OF USE: Total Acres: 1.0978

The boundary encompassing the place of use for this water right is described with a digital boundary as defined by I.C. Section 42-202B(2). The data comprising the digital boundary are incorporated herein by reference and are stored on a zip drive issued in duplicate originals on file with the CSRBA District Court and the Idaho Department of Water Resources. A map depicting the place of use and point of diversion is attached hereto to illustrate the digital boundary.

OTHER PROVISIONS NECESSARY FOR DEFINITION OR ADMINISTRATION OF THIS WATER RIGHT:

This partial decree incorporates and is subject to the terms of the Settlement Agreement.

This right is for *in situ* surface water including hydrologically connected groundwater to maintain the wetland and/or riparian habitat surrounding the spring.

RULE 54(b) CERTIFICATE:


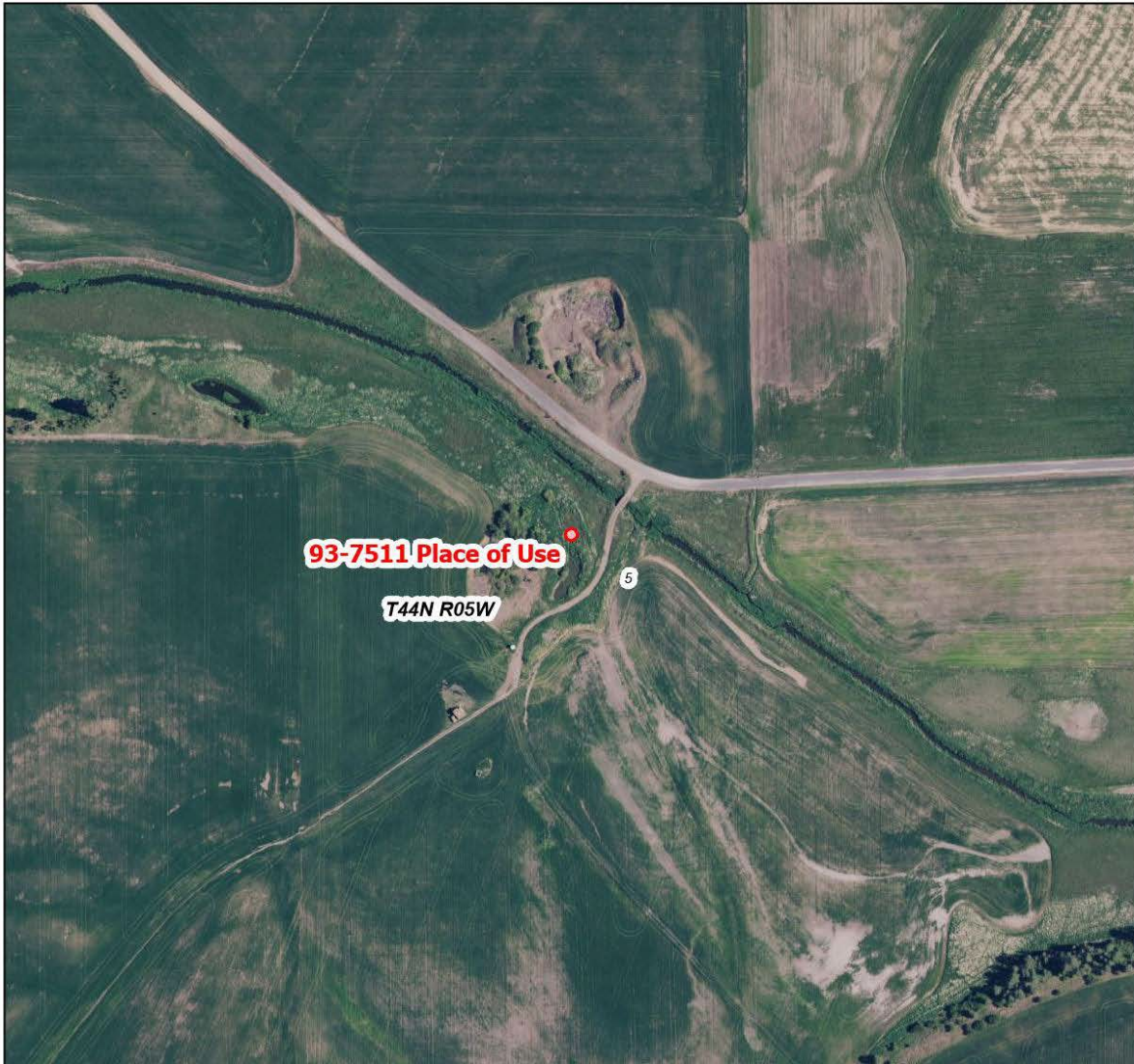
With respect to the issues determined by the above partial judgement it is hereby CERTIFIED, in accordance with Rule 54(b), I.R.C.P., that the court has determined that there is no just reason for delay of the entry of a final judgement and that the court has and does hereby directed that the above partial judgement is a final judgement upon which execution may issue and an appeal may be taken as provided by the Idaho Appellate Rules.

Eric J. Wildman
Presiding Judge of the
Coeur d'Alene-Spokane River Adjudication



Place of Use for Federal Reserved Water Right Number 93-7511

Coeur d'Alene Indian Reservation
Area of Interest indicated in red



Imagery Source: "Idaho 2021 Color NAIP Orthophotos, 3.75' quarter quadrangle (approx. 7.5 km) Tiles" courtesy of USDA-Farm Services Agency Aerial Photography Field Office and the University of Idaho Geocatalog.



Legend

- Place of Use (Seep/Spring)
- Reservation Boundary
- Township Borders
- Section Borders

IN THE DISTRICT COURT OF THE FIFTH JUDICIAL DISTRICT OF THE
STATE OF IDAHO, IN AND FOR THE COUNTY OF TWIN FALLS

In Re CSRBA) FEDERAL WATER RIGHT NO. 93-7512
)
 Case No. 49576) STANDARD FORM 5
)
 Subcase No. 91-7755) STIPULATED ELEMENTS OF A WATER RIGHT
 (353 Consolidated)
 Subcases) AMENDED NOTICE OF CLAIM /
) DIRECTOR'S REPORT
)
)
)

This form is used to report the stipulated elements of one water right acquired under federal law. Submission of this form will not automatically result in the issuance of a partial decree. The Presiding Judge will conduct any hearing necessary to determine whether the facts, data, expert opinions and law support the issuance of a partial decree for the water right.

The parties agree that the Coeur d'Alene-Spokane River Basin Adjudication Court has jurisdiction of the parties and subject matter to enter a partial decree for this water right; that they have been served with sufficient process, according to the law; and that they have appeared, prosecuted, and defended their positions with regard to this water right dispute.

CLAIMANT: UNITED STATES OF
AMERICA, as trustee on behalf
of the COEUR D'ALENE TRIBE

CLAIMANT: COEUR D'ALENE TRIBE

Marisa J. Hazell Date
Trial Attorney

Vanessa L. Ray-Hodge Date
Attorney at Law

OBJECTOR: STATE OF IDAHO

OBJECTOR: HECLA LIMITED

Joy M. Vega Date
Deputy Attorney General

Albert P. Barker Date
Attorney at Law

OBJECTOR: CITY OF COEUR
D'ALENE

OBJECTOR: BENEWAH COUNTY

Candice M. McHugh Date
Attorney at Law

Mariah R. Dunham Date
Attorney at Law

OBJECTOR: CITY OF ST. MARIES

OBJECTOR: CITY OF HARRISON

Mariah R. Dunham Date
Attorney at Law

Mariah R. Dunham Date
Attorney at Law

OBJECTOR: BUELL BROS, INC., AN
IDAHO CORPORATION

OBJECTOR: JACK A. BUELL AND
ELEANOR L. BUELL, AS
INDIVIDUALS

Mariah R. Dunham Date
Attorney at Law

Mariah R. Dunham Date
Attorney at Law

OBJECTOR: POTLATCH TRS IDAHO
LLC

OBJECTOR: POTLATCHDELTAIC
FOREST HOLDINGS, LLC

Michael P. Lawrence Date
Attorney at Law

Michael P. Lawrence Date
Attorney at Law

OBJECTOR: POTLATCHDELTAIC LAND
& LUMBER, LLC

OBJECTOR: MEMBERS OF THE NORTH
IDAHO WATER RIGHTS ALLIANCE

Michael P. Lawrence Date
Attorney at Law

Norman M. Semanko Date
Attorney at Law

OBJECTOR: THE MEMBERS OF THE
NORTH WEST PROPERTY OWNERS
ALLIANCE, INC.,

OBJECTOR: MEMBERS OF THE COEUR
D'ALENE LAKESHORE PROPERTY
OWNERS ASSOCIATION

Norman M. Semanko Date
Attorney at Law

Norman M. Semanko Date
Attorney at Law

OBJECTOR: HAGADONE HOSPITALITY
CO.,

RESPONDENT: AVISA CORPORATION

Norman M. Semanko Date
Attorney at Law

Chris M. Bromley Date
Attorney at Law

CERTIFICATE OF SERVICE

I hereby certify that on _____, 2026, I mailed or electronically delivered via sharefile a true and correct copy of the foregoing document to the following recipients:

Director of IDWR
PO Box 83720
Boise, ID 83720-0098
Via Attorney E-Mail
Lacey.rammell-obrien@idwr.idaho.gov

U.S. Department of Justice
Environment & Natural Resource
Division
550 West Fort Street, MSC 033
Boise, ID 83724
Via E-Mail
detinkler@blm.gov
fwprice@blm.gov

Marisa J. Hazell
U.S. Department of Justice
ENRD Indian Resources Section
999 18th Street, South Terrace,
Suite 370
Denver, CO 80202
Marisa.hazell@usdoj.gov

Brad Grenham
Department of the Interior
Solicitor's Office
601 SW 2nd Avenue, Suite 1950
Portland, OR 97204
brad.grenham@sol.doi.gov

Chief Natural Resources Division
Office of the Attorney General
PO Box 83720
Boise, ID 83720-00010
Joy.vega@ag.idaho.gov
David.Perkins@ag.idaho.gov

Mariah R. Dunham & Nancy Wolff
Dunham & Wolff, PA
722 Maine Avenue
St. Maries, ID 83861
mdunham@dunhamwolff.net

Albert P. Barker
Brian Daluiso
Marten Law
101 S. Capitol Blvd, Suite 1200
Boise, ID 83702
abarker@martenlaw.com
bdaluiso@martenlaw.com

Michael P. Lawrence,
Christopher H. Meyer
Jeffrey Fereday, Jeffrey W. Bower
Givens Pursley LLP
601 W Bannock Street
PO Box 2720
Boise, ID 83701-2720
mpl@givenspursley.com

Candice M. McHugh
Chris M. Bromley
McHugh Bromley PLLC
P.O. Box 107
Boise, ID 83701
cmchugh@mchughbromley.com
cbromley@mchughbromley.com

Norman M. Semanko
Garrett M. Kitamura
Parsons Behle & Latimer
800 W Main Street, Suite 1300
Boise, ID 83702
NSemanko@parsonsbehle.com

Clerk of the District Court,
Twin Falls County
Coeur d'Alene-Spokane River
Basin Adjudication
253 Third Avenue North
Twin Falls, ID 83303
Via U.S. Mail

IDAHO DEPARTMENT OF WATER RESOURCES
WATER RIGHTS ACQUIRED UNDER FEDERAL LAW

RIGHT NUMBER: 93-7512 (Fed. ID #NS34/NS35)

NAME AND ADDRESS:

UNITED STATES OF AMERICA, as trustee on behalf of the Coeur d'Alene Tribe of the Coeur d'Alene Indian Reservation acting through the Northwest Regional Director

Department of the Interior
Bureau of Indian Affairs
911 N.E. 11th Ave.
Portland, OR 97232

Initial Approvals		
_____	_____	_____
_____	_____	_____
_____	_____	_____

SOURCE: Spring **TRIBUTARY:** Hangman Creek

QUANTITY: Annual Total 4.1636 (AFY)

PRIORITY DATE: Time Immemorial*

*The priority date is subject to the terms of the Coeur d'Alene Tribe Water Rights Settlement Agreement between the United States, Coeur d'Alene Tribe, State of Idaho and Other Water Users Dated * *, 2026 ("Settlement Agreement").

POINT OF DIVERSION: Same as place of use.

**PURPOSE AND
PERIOD OF USE:**

Purpose of Use: This water right is for wildlife and plant habitat for hunting, gathering and cultural purposes.

Period of Use: 01/01 to 12/31

PLACE OF USE: Total Acres: 1.2845

The boundary encompassing the place of use for this water right is described with a digital boundary as defined by I.C. Section 42-202B(2). The data comprising the digital boundary are incorporated herein by reference and are stored on a zip drive issued in duplicate originals on file with the CSRBA District Court and the Idaho Department of Water Resources. A map depicting the place of use and point of diversion is attached hereto to illustrate the digital boundary.

OTHER PROVISIONS NECESSARY FOR DEFINITION OR ADMINISTRATION OF THIS WATER RIGHT:

This partial decree incorporates and is subject to the terms of the Settlement Agreement.

This right is for *in situ* surface water including hydrologically connected groundwater to maintain the wetland and/or riparian habitat surrounding the spring.

EXPLANATORY MATERIAL:

The approximate center point is located within UTM Coordinates:


Zone: 11N 510362 5220518; which is located in:

Township:44N Range:04W Section:20 Q:SE QQ:NW

Initial Approvals		
_____	_____	_____
_____	_____	_____
_____	_____	_____



Place of Use for Federal Reserved Water Right Number 93-7512



Imagery Source: "Idaho 2021 Color NAIP Orthophotos, 3.75' quarter quadrangle (approx. 7.5 km) Tiles" courtesy of USDA-Farm Services Agency Aerial Photography Field Office and the University of Idaho Geocatalog.



Legend

- Place of Use (Seep/Spring)
- Reservation Boundary
- Township Borders
- Section Borders

Initial Approvals		
_____	_____	_____
_____	_____	_____
_____	_____	_____

IN THE DISTRICT COURT FOR THE FIFTH JUDICIAL DISTRICT OF
THE STATE OF IDAHO, IN AND FOR THE COUNTY OF TWIN FALLS

In Re CSRBA)
) PARTIAL DECREE PURSUANT TO I.R.C.P.
Case No. 49576) 54 (b) FOR FEDERAL RESERVED
) WATER RIGHT NO. 93-7512
Subcase No. 91-7755)
(353 consolidated)
subcases))
_____)

NAME AND ADDRESS:

UNITED STATES OF AMERICA, as trustee on behalf of the Coeur
d'Alene Tribe of the Coeur d'Alene Indian Reservation acting
through the Northwest Regional Director

Department of the Interior
Bureau of Indian Affairs
911 N.E. 11th Ave.
Portland, OR 97232

SOURCE: Spring **TRIBUTARY:** Hangman Creek

QUANTITY: Annual Total 4.1636 (AFY)

PRIORITY DATE: Time Immemorial*

*The priority date is subject to the terms of the Coeur d'Alene
Tribe Water Rights Settlement Agreement between the United
States, Coeur d'Alene Tribe, State of Idaho and Other Water
Users Dated * *, 2026 ("Settlement Agreement").

POINT OF DIVERSION: Same as place of use.

**PURPOSE AND
PERIOD OF USE:**

Purpose of Use: This water right is for wildlife and plant
habitat for hunting, gathering and cultural purposes.

Period of Use: 01/01 to 12/31

PLACE OF USE: Total Acres: 1.2845

The boundary encompassing the place of use for this water right is described with a digital boundary as defined by I.C. Section 42-202B(2). The data comprising the digital boundary are incorporated herein by reference and are stored on a zip drive issued in duplicate originals on file with the CSRBA District Court and the Idaho Department of Water Resources. A map depicting the place of use and point of diversion is attached hereto to illustrate the digital boundary.

OTHER PROVISIONS NECESSARY FOR DEFINITION OR ADMINISTRATION OF THIS WATER RIGHT:

This partial decree incorporates and is subject to the terms of the Settlement Agreement.

This right is for *in situ* surface water including hydrologically connected groundwater to maintain the wetland and/or riparian habitat surrounding the spring.

RULE 54(b) CERTIFICATE:


With respect to the issues determined by the above partial judgement it is hereby CERTIFIED, in accordance with Rule 54(b), I.R.C.P., that the court has determined that there is no just reason for delay of the entry of a final judgement and that the court has and does hereby directed that the above partial judgement is a final judgement upon which execution may issue and an appeal may be taken as provided by the Idaho Appellate Rules.

Eric J. Wildman
Presiding Judge of the
Coeur d'Alene-Spokane River Adjudication



Place of Use for Federal Reserved Water Right Number 93-7512

Coeur d'Alene Indian Reservation
Area of Interest indicated in red



Imagery Source: "Idaho 2021 Color NAIP Orthophotos, 3.75' quarter quadrangle (approx. 7.5 km) Tiles" courtesy of USDA-Farm Services Agency Aerial Photography Field Office and the University of Idaho Geocatalog.



Legend

- Place of Use (Seep/Spring)
- Reservation Boundary
- Township Borders
- Section Borders

IN THE DISTRICT COURT OF THE FIFTH JUDICIAL DISTRICT OF THE
STATE OF IDAHO, IN AND FOR THE COUNTY OF TWIN FALLS

In Re CSRBA) FEDERAL WATER RIGHT NO. 93-7513
)
Case No. 49576) STANDARD FORM 5
)
Subcase No. 91-7755) STIPULATED ELEMENTS OF A WATER RIGHT
(353 Consolidated)
Subcases) AMENDED NOTICE OF CLAIM /
) DIRECTOR'S REPORT
)
)
_____)

This form is used to report the stipulated elements of one water right acquired under federal law. Submission of this form will not automatically result in the issuance of a partial decree. The Presiding Judge will conduct any hearing necessary to determine whether the facts, data, expert opinions and law support the issuance of a partial decree for the water right.

The parties agree that the Coeur d'Alene-Spokane River Basin Adjudication Court has jurisdiction of the parties and subject matter to enter a partial decree for this water right; that they have been served with sufficient process, according to the law; and that they have appeared, prosecuted, and defended their positions with regard to this water right dispute.

CLAIMANT: UNITED STATES OF AMERICA, as trustee on behalf of the COEUR D'ALENE TRIBE

CLAIMANT: COEUR D'ALENE TRIBE

Marisa J. Hazell Date
Trial Attorney

Vanessa L. Ray-Hodge Date
Attorney at Law

OBJECTOR: STATE OF IDAHO

OBJECTOR: HECLA LIMITED

Joy M. Vega Date
Deputy Attorney General

Albert P. Barker Date
Attorney at Law

OBJECTOR: CITY OF COEUR
D'ALENE

OBJECTOR: BENEWAH COUNTY

Candice M. McHugh Date
Attorney at Law

Mariah R. Dunham Date
Attorney at Law

OBJECTOR: CITY OF ST. MARIES

OBJECTOR: CITY OF HARRISON

Mariah R. Dunham Date
Attorney at Law

Mariah R. Dunham Date
Attorney at Law

OBJECTOR: BUELL BROS, INC., AN
IDAHO CORPORATION

OBJECTOR: JACK A. BUELL AND
ELEANOR L. BUELL, AS
INDIVIDUALS

Mariah R. Dunham Date
Attorney at Law

Mariah R. Dunham Date
Attorney at Law

OBJECTOR: POTLATCH TRS IDAHO
LLC

OBJECTOR: POTLATCHDELTAIC
FOREST HOLDINGS, LLC

Michael P. Lawrence Date
Attorney at Law

Michael P. Lawrence Date
Attorney at Law

OBJECTOR: POTLATCHDELTAIC LAND
& LUMBER, LLC

OBJECTOR: MEMBERS OF THE NORTH
IDAHO WATER RIGHTS ALLIANCE

Michael P. Lawrence Date
Attorney at Law

Norman M. Semanko Date
Attorney at Law

OBJECTOR: THE MEMBERS OF THE
NORTH WEST PROPERTY OWNERS
ALLIANCE, INC.,

OBJECTOR: MEMBERS OF THE COEUR
D'ALENE LAKESHORE PROPERTY
OWNERS ASSOCIATION

Norman M. Semanko Date
Attorney at Law

Norman M. Semanko Date
Attorney at Law

OBJECTOR: HAGADONE HOSPITALITY
CO.,

RESPONDENT: AVISA CORPORATION

Norman M. Semanko Date
Attorney at Law

Chris M. Bromley Date
Attorney at Law

CERTIFICATE OF SERVICE

I hereby certify that on _____, 2026, I mailed or electronically delivered via sharefile a true and correct copy of the foregoing document to the following recipients:

Director of IDWR
PO Box 83720
Boise, ID 83720-0098
Via Attorney E-Mail
Lacey.rammell-obrien@idwr.idaho.gov

Albert P. Barker
Brian Daluiso
Marten Law
101 S. Capitol Blvd, Suite 1200
Boise, ID 83702
abarker@martenlaw.com
bdaluiso@martenlaw.com

U.S. Department of Justice
Environment & Natural Resource
Division
550 West Fort Street, MSC 033
Boise, ID 83724
Via E-Mail
detinkler@blm.gov
fwprice@blm.gov

Michael P. Lawrence,
Christopher H. Meyer
Jeffrey Fereday, Jeffrey W. Bower
Givens Pursley LLP
601 W Bannock Street
PO Box 2720
Boise, ID 83701-2720
mpl@givenspursley.com

Marisa J. Hazell
U.S. Department of Justice
ENRD Indian Resources Section
999 18th Street, South Terrace,
Suite 370
Denver, CO 80202
Marisa.hazell@usdoj.gov

Candice M. McHugh
Chris M. Bromley
McHugh Bromley PLLC
P.O. Box 107
Boise, ID 83701
cmchugh@mchughbromley.com
cbromley@mchughbromley.com

Brad Grenham
Department of the Interior
Solicitor's Office
601 SW 2nd Avenue, Suite 1950
Portland, OR 97204
brad.grenham@sol.doi.gov

Norman M. Semanko
Garrett M. Kitamura
Parsons Behle & Latimer
800 W Main Street, Suite 1300
Boise, ID 83702
NSemanko@parsonsbehle.com

Chief Natural Resources Division
Office of the Attorney General
PO Box 83720
Boise, ID 83720-00010
Joy.vega@ag.idaho.gov
David.Perkins@ag.idaho.gov

Clerk of the District Court,
Twin Falls County
Coeur d'Alene-Spokane River
Basin Adjudication
253 Third Avenue North
Twin Falls, ID 83303
Via U.S. Mail

Mariah R. Dunham & Nancy Wolff
Dunham & Wolff, PA
722 Maine Avenue
St. Maries, ID 83861
mdunham@dunhamwolff.net

IDAHO DEPARTMENT OF WATER RESOURCES
WATER RIGHTS ACQUIRED UNDER FEDERAL LAW

RIGHT NUMBER: 93-7513 (Fed. ID #P3)

NAME AND ADDRESS:

UNITED STATES OF AMERICA, as trustee on behalf of the Coeur d'Alene Tribe of the Coeur d'Alene Indian Reservation acting through the Northwest Regional Director

Department of the Interior
Bureau of Indian Affairs
911 N.E. 11th Ave.
Portland, OR 97232

Initial Approvals		
_____	_____	_____
_____	_____	_____
_____	_____	_____

SOURCE: Spring **TRIBUTARY:** Andrew Spring Creek

QUANTITY: Annual Total 0.10 (AFY)

PRIORITY DATE: Time Immemorial*

*The priority date is subject to the terms of the Coeur d'Alene Tribe Water Rights Settlement Agreement between the United States, Coeur d'Alene Tribe, State of Idaho and Other Water Users Dated * *, 2026 ("Settlement Agreement").

POINT OF DIVERSION: Same as place of use.

**PURPOSE AND
PERIOD OF USE:**

Purpose of Use: This water right is for wildlife and plant habitat for hunting, gathering and cultural purposes.

Period of Use: 01/01 to 12/31

PLACE OF USE: Total Acres: 0.0138

The boundary encompassing the place of use for this water right is described with a digital boundary as defined by I.C. Section 42-202B(2). The data comprising the digital boundary are incorporated herein by reference and are stored on a zip drive issued in duplicate originals on file with the CSRBA District Court and the Idaho Department of Water Resources. A map depicting the place of use and point of diversion is attached hereto to illustrate the digital boundary.

OTHER PROVISIONS NECESSARY FOR DEFINITION OR ADMINISTRATION OF THIS WATER RIGHT:

This partial decree incorporates and is subject to the terms of the Settlement Agreement.

This right is for *in situ* surface water including hydrologically connected groundwater to maintain the wetland and/or riparian habitat surrounding the spring.

EXPLANATORY MATERIAL:

The approximate center point is located within UTM Coordinates:

Zone: 11N 501968 5221703; which is located in:


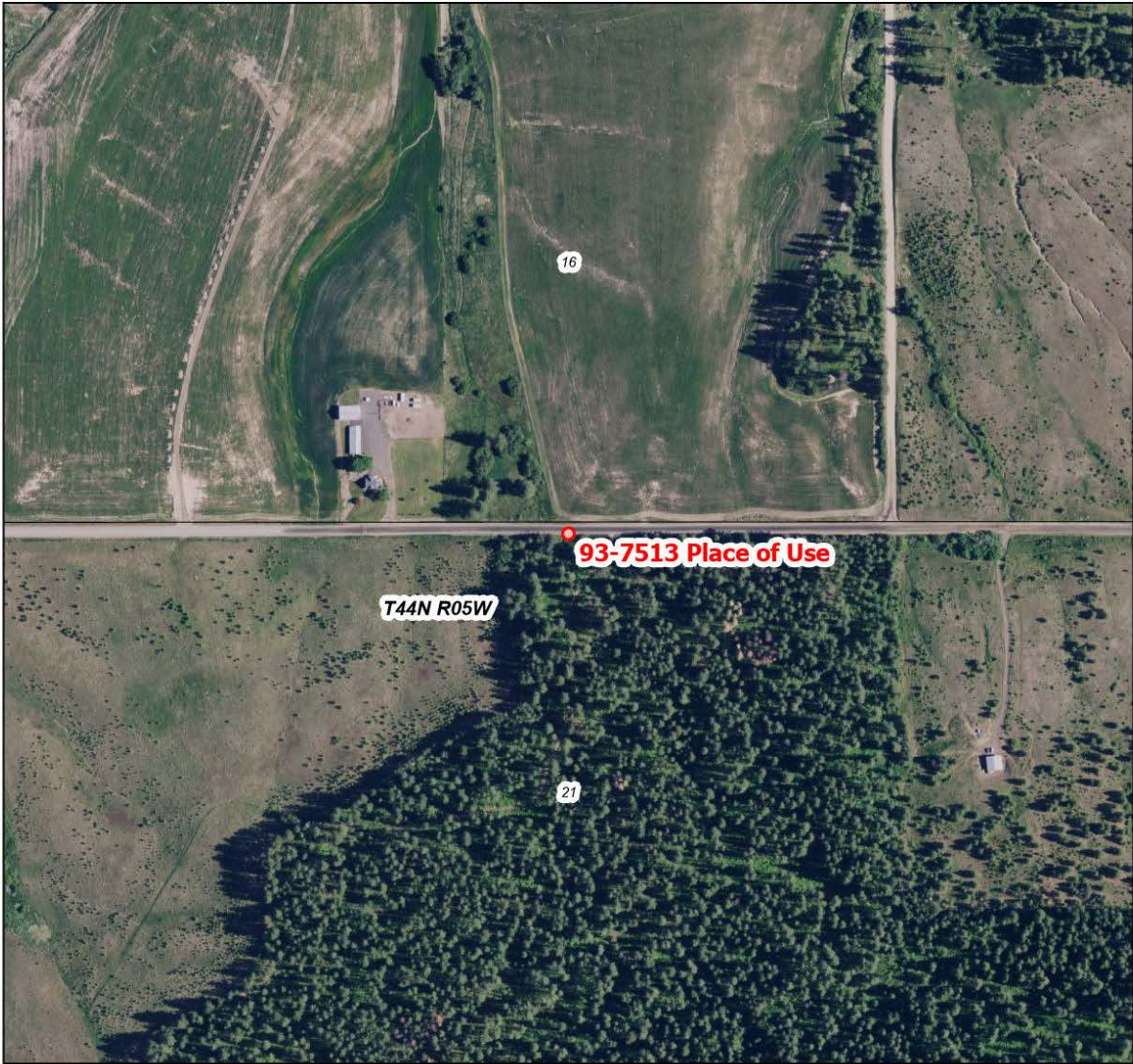
Township:44N Range:05W Section:21 Q:NW QQ:NE

Initial Approvals		
_____	_____	_____
_____	_____	_____
_____	_____	_____



Place of Use for Federal Reserved Water Right Number 93-7513

Coeur d'Alene Indian Reservation
Area of Interest indicated in red



Imagery Source: "Idaho 2021 Color NAIP Orthophotos, 3.75' quarter quadrangle (approx. 7.5 km) Tiles" courtesy of USDA-Farm Services Agency Aerial Photography Field Office and the University of Idaho Geocatalog.



Legend

- Place of Use (Seep/Spring)
- Reservation Boundary
- Township Borders
- Section Borders

Initial Approvals

_____	_____	_____
_____	_____	_____
_____	_____	_____

IN THE DISTRICT COURT FOR THE FIFTH JUDICIAL DISTRICT OF
THE STATE OF IDAHO, IN AND FOR THE COUNTY OF TWIN FALLS

In Re CSRBA)
) PARTIAL DECREE PURSUANT TO I.R.C.P.
Case No. 49576) 54 (b) FOR FEDERAL RESERVED
) WATER RIGHT NO. 93-7513
Subcase No. 91-7755)
(353 consolidated)
subcases))
_____)

NAME AND ADDRESS:

UNITED STATES OF AMERICA, as trustee on behalf of the Coeur
d'Alene Tribe of the Coeur d'Alene Indian Reservation acting
through the Northwest Regional Director

Department of the Interior
Bureau of Indian Affairs
911 N.E. 11th Ave.
Portland, OR 97232

SOURCE: Spring **TRIBUTARY:** Andrew Spring Creek

QUANTITY: Annual Total 0.10 (AFY)

PRIORITY DATE: Time Immemorial*

*The priority date is subject to the terms of the Coeur d'Alene
Tribe Water Rights Settlement Agreement between the United
States, Coeur d'Alene Tribe, State of Idaho and Other Water
Users Dated * *, 2026 ("Settlement Agreement").

POINT OF DIVERSION: Same as place of use.

**PURPOSE AND
PERIOD OF USE:**

Purpose of Use: This water right is for wildlife and plant
habitat for hunting, gathering and cultural purposes.

Period of Use: 01/01 to 12/31

PLACE OF USE: Total Acres: 0.0138

The boundary encompassing the place of use for this water right is described with a digital boundary as defined by I.C. Section 42-202B(2). The data comprising the digital boundary are incorporated herein by reference and are stored on a zip drive issued in duplicate originals on file with the CSRBA District Court and the Idaho Department of Water Resources. A map depicting the place of use and point of diversion is attached hereto to illustrate the digital boundary.

OTHER PROVISIONS NECESSARY FOR DEFINITION OR ADMINISTRATION OF THIS WATER RIGHT:

This partial decree incorporates and is subject to the terms of the Settlement Agreement.

This right is for *in situ* surface water including hydrologically connected groundwater to maintain the wetland and/or riparian habitat surrounding the spring.

RULE 54(b) CERTIFICATE:

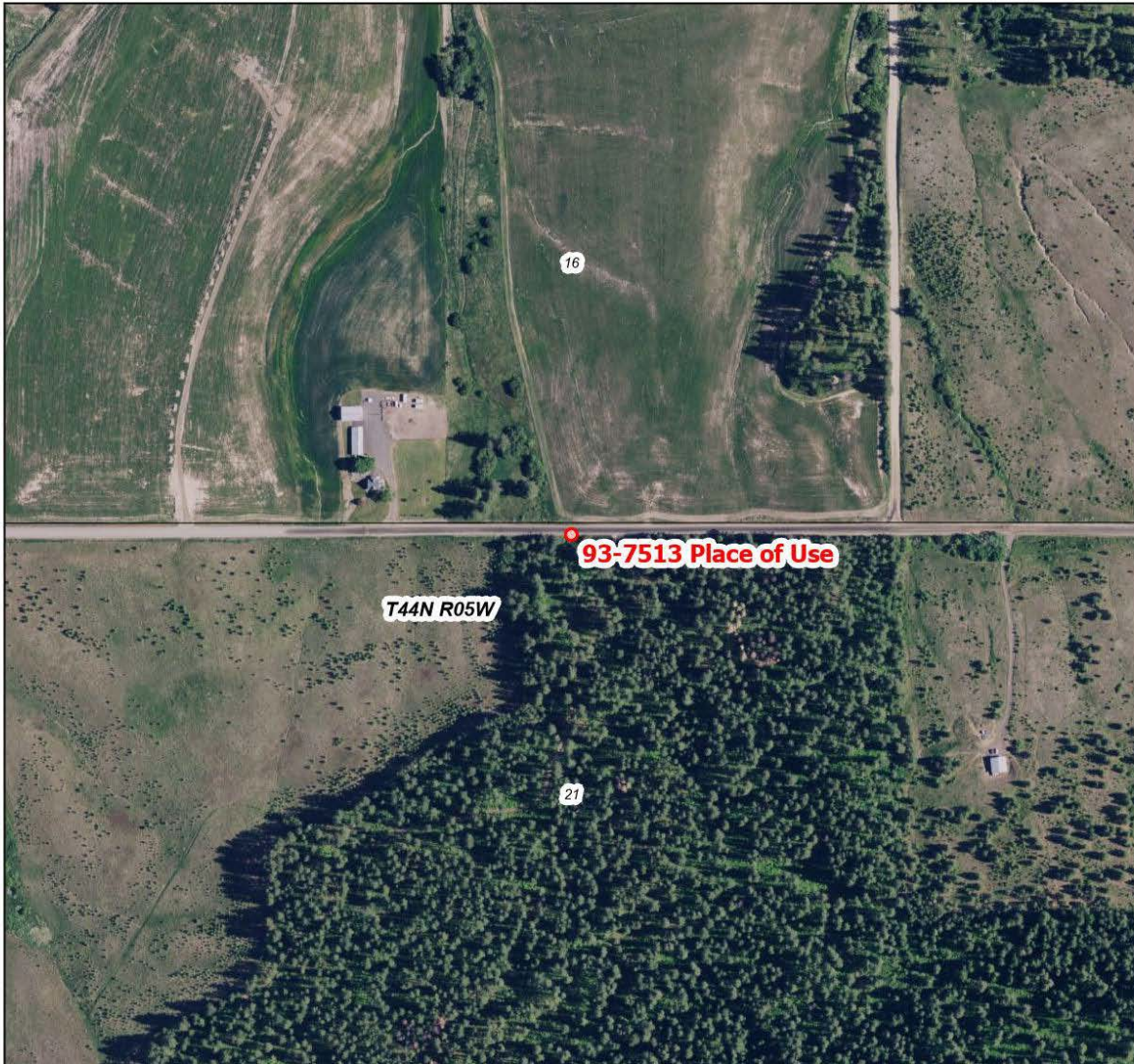
With respect to the issues determined by the above partial judgement it is hereby CERTIFIED, in accordance with Rule 54(b), I.R.C.P., that the court has determined that there is no just reason for delay of the entry of a final judgement and that the court has and does hereby directed that the above partial judgement is a final judgement upon which execution may issue and an appeal may be taken as provided by the Idaho Appellate Rules.

Eric J. Wildman
Presiding Judge of the
Coeur d'Alene-Spokane River Adjudication



Place of Use for Federal Reserved Water Right Number 93-7513

Coeur d'Alene Indian Reservation
Area of Interest indicated in red



Imagery Source: "Idaho 2021 Color NAIP Orthophotos, 3.75' quarter quadrangle (approx. 7.5 km) Tiles" courtesy of USDA-Farm Services Agency Aerial Photography Field Office and the University of Idaho Geocatalog.



Legend

- Place of Use (Seep/Spring)
- Reservation Boundary
- Township Borders
- Section Borders

IN THE DISTRICT COURT OF THE FIFTH JUDICIAL DISTRICT OF THE
STATE OF IDAHO, IN AND FOR THE COUNTY OF TWIN FALLS

In Re CSRBA) FEDERAL WATER RIGHT NO. 93-7514
)
Case No. 49576) STANDARD FORM 5
)
Subcase No. 91-7755) STIPULATED ELEMENTS OF A WATER RIGHT
(353 Consolidated)
Subcases) AMENDED NOTICE OF CLAIM /
) DIRECTOR'S REPORT
)
)
)

This form is used to report the stipulated elements of one water right acquired under federal law. Submission of this form will not automatically result in the issuance of a partial decree. The Presiding Judge will conduct any hearing necessary to determine whether the facts, data, expert opinions and law support the issuance of a partial decree for the water right.

The parties agree that the Coeur d'Alene-Spokane River Basin Adjudication Court has jurisdiction of the parties and subject matter to enter a partial decree for this water right; that they have been served with sufficient process, according to the law; and that they have appeared, prosecuted, and defended their positions with regard to this water right dispute.

CLAIMANT: UNITED STATES OF
AMERICA, as trustee on behalf
of the COEUR D'ALENE TRIBE

CLAIMANT: COEUR D'ALENE TRIBE

Marisa J. Hazell Date
Trial Attorney

Vanessa L. Ray-Hodge Date
Attorney at Law

OBJECTOR: STATE OF IDAHO

OBJECTOR: HECLA LIMITED

Joy M. Vega Date
Deputy Attorney General

Albert P. Barker Date
Attorney at Law

CERTIFICATE OF SERVICE

I hereby certify that on _____, 2026, I mailed or electronically delivered via sharefile a true and correct copy of the foregoing document to the following recipients:

Director of IDWR
PO Box 83720
Boise, ID 83720-0098
Via Attorney E-Mail
Lacey.rammell-obrien@idwr.idaho.gov

U.S. Department of Justice
Environment & Natural Resource
Division
550 West Fort Street, MSC 033
Boise, ID 83724
Via E-Mail
detinkler@blm.gov
fwprice@blm.gov

Marisa J. Hazell
U.S. Department of Justice
ENRD Indian Resources Section
999 18th Street, South Terrace,
Suite 370
Denver, CO 80202
Marisa.hazell@usdoj.gov

Brad Grenham
Department of the Interior
Solicitor's Office
601 SW 2nd Avenue, Suite 1950
Portland, OR 97204
brad.grenham@sol.doi.gov

Chief Natural Resources Division
Office of the Attorney General
PO Box 83720
Boise, ID 83720-00010
Joy.vega@ag.idaho.gov
David.Perkins@ag.idaho.gov

Mariah R. Dunham & Nancy Wolff
Dunham & Wolff, PA
722 Maine Avenue
St. Maries, ID 83861
mdunham@dunhamwolff.net

Albert P. Barker
Brian Daluiso
Marten Law
101 S. Capitol Blvd, Suite 1200
Boise, ID 83702
abarker@martenlaw.com
bdaluiso@martenlaw.com

Michael P. Lawrence,
Christopher H. Meyer
Jeffrey Fereday, Jeffrey W. Bower
Givens Pursley LLP
601 W Bannock Street
PO Box 2720
Boise, ID 83701-2720
mpl@givenspursley.com

Candice M. McHugh
Chris M. Bromley
McHugh Bromley PLLC
P.O. Box 107
Boise, ID 83701
cmchugh@mchughbromley.com
cbromley@mchughbromley.com

Norman M. Semanko
Garrett M. Kitamura
Parsons Behle & Latimer
800 W Main Street, Suite 1300
Boise, ID 83702
NSemanko@parsonsbehle.com

Clerk of the District Court,
Twin Falls County
Coeur d'Alene-Spokane River
Basin Adjudication
253 Third Avenue North
Twin Falls, ID 83303
Via U.S. Mail

IDAHO DEPARTMENT OF WATER RESOURCES
WATER RIGHTS ACQUIRED UNDER FEDERAL LAW

RIGHT NUMBER: 93-7514 (Fed. ID #SP43)

NAME AND ADDRESS:

UNITED STATES OF AMERICA, as trustee on behalf of the Coeur d'Alene Tribe of the Coeur d'Alene Indian Reservation acting through the Northwest Regional Director

Department of the Interior
Bureau of Indian Affairs
911 N.E. 11th Ave.
Portland, OR 97232

Initial Approvals		
_____	_____	_____
_____	_____	_____
_____	_____	_____

SOURCE: Spring **TRIBUTARY:** Hangman Creek

QUANTITY: Annual Total 0.7553 (AFY)

PRIORITY DATE: Time Immemorial*

*The priority date is subject to the terms of the Coeur d'Alene Tribe Water Rights Settlement Agreement between the United States, Coeur d'Alene Tribe, State of Idaho and Other Water Users Dated * *, 2026 ("Settlement Agreement").

POINT OF DIVERSION: Same as place of use.

**PURPOSE AND
PERIOD OF USE:**

Purpose of Use: This water right is for wildlife and plant habitat for hunting, gathering and cultural purposes.

Period of Use: 01/01 to 12/31

PLACE OF USE: Total Acres: 0.3958

The boundary encompassing the place of use for this water right is described with a digital boundary as defined by I.C. Section 42-202B(2). The data comprising the digital boundary are incorporated herein by reference and are stored on a zip drive issued in duplicate originals on file with the CSRBA District Court and the Idaho Department of Water Resources. A map depicting the place of use and point of diversion is attached hereto to illustrate the digital boundary.

OTHER PROVISIONS NECESSARY FOR DEFINITION OR ADMINISTRATION OF THIS WATER RIGHT:

This partial decree incorporates and is subject to the terms of the Settlement Agreement.

This right is for *in situ* surface water including hydrologically connected groundwater to maintain the wetland and/or riparian habitat surrounding the spring.

EXPLANATORY MATERIAL:

The approximate center point is located within UTM Coordinates: Zone: 11N 500600 5225956; which is located in:


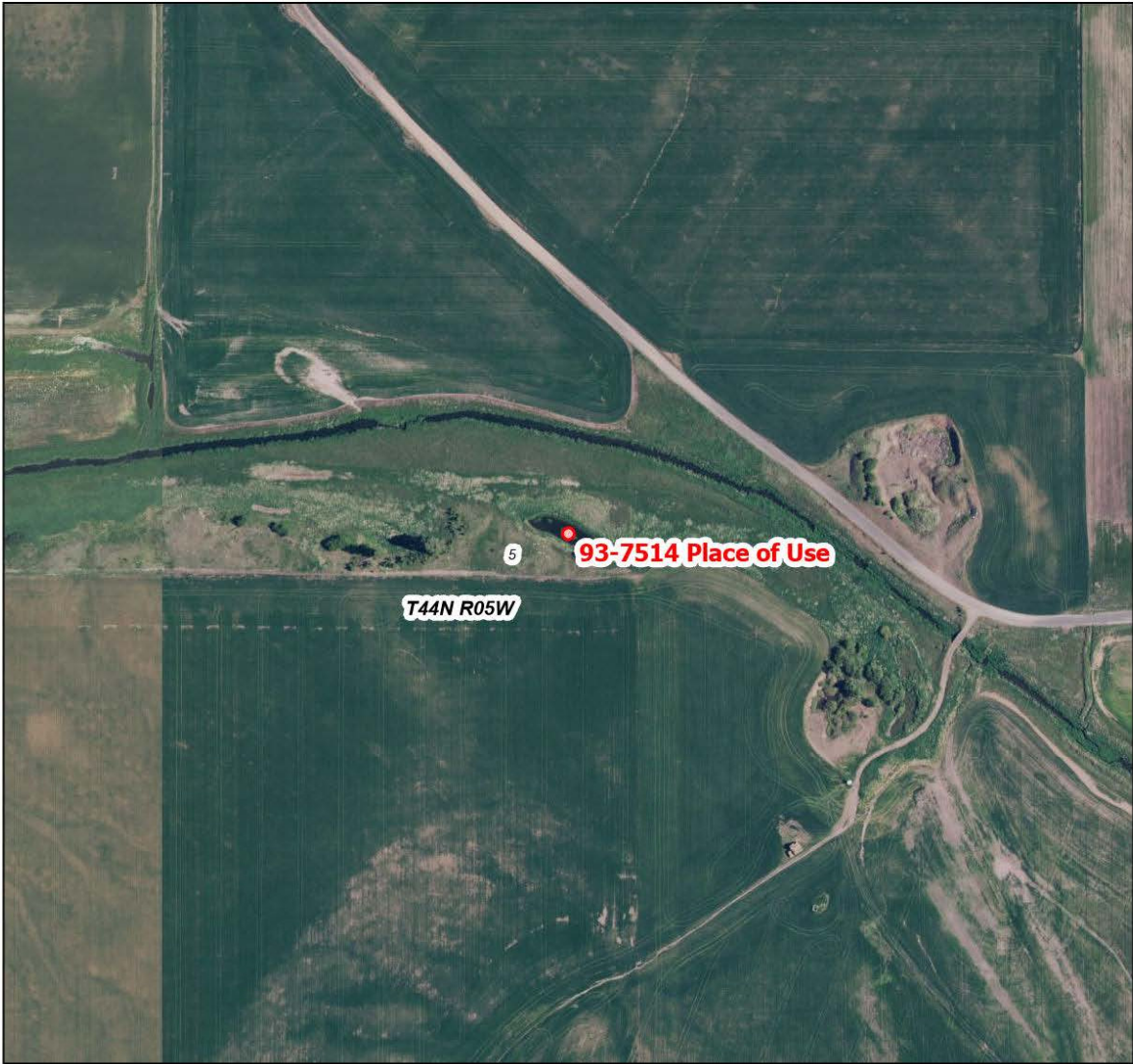
Township:44N Range:05W Section:05 Q:NW QQ:SE

Initial Approvals		
_____	_____	_____
_____	_____	_____
_____	_____	_____



Place of Use for Federal Reserved Water Right Number 93-7514

Coeur d'Alene Indian Reservation
Area of Interest indicated in red



Imagery Source: "Idaho 2021 Color NAIP Orthophotos, 3.75' quarter quadrangle (approx. 7.5 km) Tiles" courtesy of USDA-Farm Services Agency Aerial Photography Field Office and the University of Idaho Geocatalog.



Legend

- Place of Use (Seep/Spring)
- Reservation Boundary
- Township Borders
- Section Borders

Initial Approvals

_____	_____	_____
_____	_____	_____
_____	_____	_____

IN THE DISTRICT COURT FOR THE FIFTH JUDICIAL DISTRICT OF
THE STATE OF IDAHO, IN AND FOR THE COUNTY OF TWIN FALLS

In Re CSRBA)
) PARTIAL DECREE PURSUANT TO I.R.C.P.
Case No. 49576) 54 (b) FOR FEDERAL RESERVED
) WATER RIGHT NO. 93-7514
Subcase No. 91-7755)
(353 consolidated)
subcases))
_____)

NAME AND ADDRESS:

UNITED STATES OF AMERICA, as trustee on behalf of the Coeur
d'Alene Tribe of the Coeur d'Alene Indian Reservation acting
through the Northwest Regional Director

Department of the Interior
Bureau of Indian Affairs
911 N.E. 11th Ave.
Portland, OR 97232

SOURCE: Spring **TRIBUTARY:** Hangman Creek

QUANTITY: Annual Total 0.7553 (AFY)

PRIORITY DATE: Time Immemorial*

*The priority date is subject to the terms of the Coeur d'Alene
Tribe Water Rights Settlement Agreement between the United
States, Coeur d'Alene Tribe, State of Idaho and Other Water
Users Dated * *, 2026 ("Settlement Agreement").

POINT OF DIVERSION: Same as place of use.

**PURPOSE AND
PERIOD OF USE:**

Purpose of Use: This water right is for wildlife and plant
habitat for hunting, gathering and cultural purposes.

Period of Use: 01/01 to 12/31

PLACE OF USE: Total Acres: 0.3958

The boundary encompassing the place of use for this water right is described with a digital boundary as defined by I.C. Section 42-202B(2). The data comprising the digital boundary are incorporated herein by reference and are stored on a zip drive issued in duplicate originals on file with the CSRBA District Court and the Idaho Department of Water Resources. A map depicting the place of use and point of diversion is attached hereto to illustrate the digital boundary.

OTHER PROVISIONS NECESSARY FOR DEFINITION OR ADMINISTRATION OF THIS WATER RIGHT:

This partial decree incorporates and is subject to the terms of the Settlement Agreement.

This right is for *in situ* surface water including hydrologically connected groundwater to maintain the wetland and/or riparian habitat surrounding the spring.

RULE 54(b) CERTIFICATE:


With respect to the issues determined by the above partial judgement it is hereby CERTIFIED, in accordance with Rule 54(b), I.R.C.P., that the court has determined that there is no just reason for delay of the entry of a final judgement and that the court has and does hereby directed that the above partial judgement is a final judgement upon which execution may issue and an appeal may be taken as provided by the Idaho Appellate Rules.

Eric J. Wildman
Presiding Judge of the
Coeur d'Alene-Spokane River Adjudication



Place of Use for Federal Reserved Water Right Number 93-7514

Coeur d'Alene Indian Reservation
Area of Interest indicated in red



Imagery Source: "Idaho 2021 Color NAIP Orthophotos, 3.75' quarter quadrangle (approx. 7.5 km) Tiles" courtesy of USDA-Farm Services Agency Aerial Photography Field Office and the University of Idaho Geocatalog.



Legend

- Place of Use (Seep/Spring)
- Reservation Boundary
- Township Borders
- Section Borders

IN THE DISTRICT COURT OF THE FIFTH JUDICIAL DISTRICT OF THE
STATE OF IDAHO, IN AND FOR THE COUNTY OF TWIN FALLS

In Re CSRBA) FEDERAL WATER RIGHT NO. 93-7515
)
Case No. 49576) STANDARD FORM 5
)
Subcase No. 91-7755) STIPULATED ELEMENTS OF A WATER RIGHT
(353 Consolidated)
Subcases) AMENDED NOTICE OF CLAIM /
) DIRECTOR'S REPORT
)
)
)

This form is used to report the stipulated elements of one water right acquired under federal law. Submission of this form will not automatically result in the issuance of a partial decree. The Presiding Judge will conduct any hearing necessary to determine whether the facts, data, expert opinions and law support the issuance of a partial decree for the water right.

The parties agree that the Coeur d'Alene-Spokane River Basin Adjudication Court has jurisdiction of the parties and subject matter to enter a partial decree for this water right; that they have been served with sufficient process, according to the law; and that they have appeared, prosecuted, and defended their positions with regard to this water right dispute.

CLAIMANT: UNITED STATES OF
AMERICA, as trustee on behalf
of the COEUR D'ALENE TRIBE

CLAIMANT: COEUR D'ALENE TRIBE

Marisa J. Hazell Date
Trial Attorney

Vanessa L. Ray-Hodge Date
Attorney at Law

OBJECTOR: STATE OF IDAHO

OBJECTOR: HECLA LIMITED

Joy M. Vega Date
Deputy Attorney General

Albert P. Barker Date
Attorney at Law

CERTIFICATE OF SERVICE

I hereby certify that on _____, 2026, I mailed or electronically delivered via sharefile a true and correct copy of the foregoing document to the following recipients:

Director of IDWR
PO Box 83720
Boise, ID 83720-0098
Via Attorney E-Mail
Lacey.rammell-obrien@idwr.idaho.gov

U.S. Department of Justice
Environment & Natural Resource
Division
550 West Fort Street, MSC 033
Boise, ID 83724
Via E-Mail
detinkler@blm.gov
fwprice@blm.gov

Marisa J. Hazell
U.S. Department of Justice
ENRD Indian Resources Section
999 18th Street, South Terrace,
Suite 370
Denver, CO 80202
Marisa.hazell@usdoj.gov

Brad Grenham
Department of the Interior
Solicitor's Office
601 SW 2nd Avenue, Suite 1950
Portland, OR 97204
brad.grenham@sol.doi.gov

Chief Natural Resources Division
Office of the Attorney General
PO Box 83720
Boise, ID 83720-00010
Joy.vega@ag.idaho.gov
David.Perkins@ag.idaho.gov

Mariah R. Dunham & Nancy Wolff
Dunham & Wolff, PA
722 Maine Avenue
St. Maries, ID 83861
mdunham@dunhamwolff.net

Albert P. Barker
Brian Daluiso
Marten Law
101 S. Capitol Blvd, Suite 1200
Boise, ID 83702
abarker@martenlaw.com
bdaluiso@martenlaw.com

Michael P. Lawrence,
Christopher H. Meyer
Jeffrey Fereday, Jeffrey W. Bower
Givens Pursley LLP
601 W Bannock Street
PO Box 2720
Boise, ID 83701-2720
mpl@givenspursley.com

Candice M. McHugh
Chris M. Bromley
McHugh Bromley PLLC
P.O. Box 107
Boise, ID 83701
cmchugh@mchughbromley.com
cbromley@mchughbromley.com

Norman M. Semanko
Garrett M. Kitamura
Parsons Behle & Latimer
800 W Main Street, Suite 1300
Boise, ID 83702
NSemanko@parsonsbehle.com

Clerk of the District Court,
Twin Falls County
Coeur d'Alene-Spokane River
Basin Adjudication
253 Third Avenue North
Twin Falls, ID 83303
Via U.S. Mail

IDAHO DEPARTMENT OF WATER RESOURCES
WATER RIGHTS ACQUIRED UNDER FEDERAL LAW

RIGHT NUMBER: 93-7515 (Fed. ID #Jan01)

NAME AND ADDRESS:

UNITED STATES OF AMERICA, as trustee on behalf of the Coeur d'Alene Tribe of the Coeur d'Alene Indian Reservation acting through the Northwest Regional Director

Department of the Interior
Bureau of Indian Affairs
911 N.E. 11th Ave.
Portland, OR 97232

Initial Approvals		
_____	_____	_____
_____	_____	_____
_____	_____	_____

SOURCE: Spring **TRIBUTARY:** North Fork Rock Creek

QUANTITY: Annual Total 0.10 (AFY)

PRIORITY DATE: Time Immemorial*

*The priority date is subject to the terms of the Coeur d'Alene Tribe Water Rights Settlement Agreement between the United States, Coeur d'Alene Tribe, State of Idaho and Other Water Users Dated * *, 2026 ("Settlement Agreement").

POINT OF DIVERSION: Same as place of use.

**PURPOSE AND
PERIOD OF USE:**

Purpose of Use: This water right is for wildlife and plant habitat for hunting, gathering and cultural purposes.

Period of Use: 01/01 to 12/31

PLACE OF USE: Total Acres: 0.0055

The boundary encompassing the place of use for this water right is described with a digital boundary as defined by I.C. Section 42-202B(2). The data comprising the digital boundary are incorporated herein by reference and are stored on a zip drive issued in duplicate originals on file with the CSRBA District Court and the Idaho Department of Water Resources. A map depicting the place of use and point of diversion is attached hereto to illustrate the digital boundary.

OTHER PROVISIONS NECESSARY FOR DEFINITION OR ADMINISTRATION OF THIS WATER RIGHT:

This partial decree incorporates and is subject to the terms of the Settlement Agreement.

This right is for *in situ* surface water including hydrologically connected groundwater to maintain the wetland and/or riparian habitat surrounding the spring.

EXPLANATORY MATERIAL:

The approximate center point is located within UTM Coordinates:

Zone: 11N 509144 5249715; which is located in:


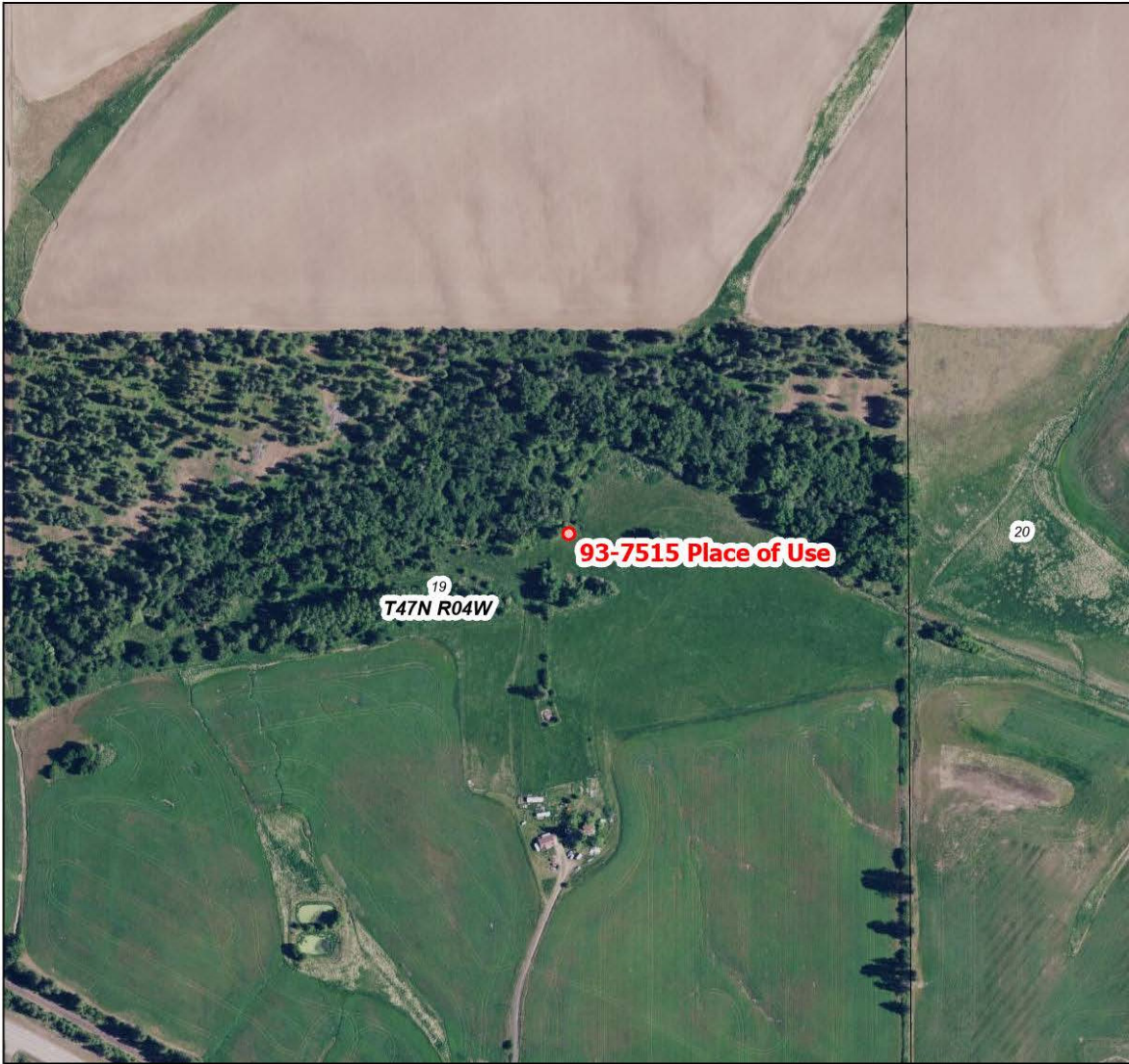
Township:47N Range:04W Section:19 Q:SE QQ:NE

Initial Approvals		
_____	_____	_____
_____	_____	_____
_____	_____	_____



Place of Use for Federal Reserved Water Right Number 93-7515

Coeur d'Alene Indian Reservation
Area of Interest indicated in red



Imagery Source: "Idaho 2021 Color NAIP Orthophotos, 3.75' quarter quadrangle (approx. 7.5 km) Tiles" courtesy of USDA-Farm Services Agency Aerial Photography Field Office and the University of Idaho Geocatalog.



Legend

- Place of Use (Seep/Spring)
- Reservation Boundary
- Township Borders
- Section Borders

Initial Approvals

_____	_____	_____
_____	_____	_____
_____	_____	_____

IN THE DISTRICT COURT FOR THE FIFTH JUDICIAL DISTRICT OF
THE STATE OF IDAHO, IN AND FOR THE COUNTY OF TWIN FALLS

In Re CSRBA)
) PARTIAL DECREE PURSUANT TO I.R.C.P.
Case No. 49576) 54 (b) FOR FEDERAL RESERVED
) WATER RIGHT NO. 93-7515
Subcase No. 91-7755)
(353 consolidated)
subcases))
_____)

NAME AND ADDRESS:

UNITED STATES OF AMERICA, as trustee on behalf of the Coeur
d'Alene Tribe of the Coeur d'Alene Indian Reservation acting
through the Northwest Regional Director

Department of the Interior
Bureau of Indian Affairs
911 N.E. 11th Ave.
Portland, OR 97232

SOURCE: Spring **TRIBUTARY:** North Fork Rock Creek

QUANTITY: Annual Total 0.10 (AFY)

PRIORITY DATE: Time Immemorial*

*The priority date is subject to the terms of the Coeur d'Alene
Tribe Water Rights Settlement Agreement between the United
States, Coeur d'Alene Tribe, State of Idaho and Other Water
Users Dated * *, 2026 ("Settlement Agreement").

POINT OF DIVERSION: Same as place of use.

**PURPOSE AND
PERIOD OF USE:**

Purpose of Use: This water right is for wildlife and plant
habitat for hunting, gathering and cultural purposes.

Period of Use: 01/01 to 12/31

PLACE OF USE: Total Acres: 0.0055

The boundary encompassing the place of use for this water right is described with a digital boundary as defined by I.C. Section 42-202B(2). The data comprising the digital boundary are incorporated herein by reference and are stored on a zip drive issued in duplicate originals on file with the CSRBA District Court and the Idaho Department of Water Resources. A map depicting the place of use and point of diversion is attached hereto to illustrate the digital boundary.

OTHER PROVISIONS NECESSARY FOR DEFINITION OR ADMINISTRATION OF THIS WATER RIGHT:

This partial decree incorporates and is subject to the terms of the Settlement Agreement.

This right is for *in situ* surface water including hydrologically connected groundwater to maintain the wetland and/or riparian habitat surrounding the spring.

RULE 54(b) CERTIFICATE:


With respect to the issues determined by the above partial judgement it is hereby CERTIFIED, in accordance with Rule 54(b), I.R.C.P., that the court has determined that there is no just reason for delay of the entry of a final judgement and that the court has and does hereby directed that the above partial judgement is a final judgement upon which execution may issue and an appeal may be taken as provided by the Idaho Appellate Rules.

Eric J. Wildman
Presiding Judge of the
Coeur d'Alene-Spokane River Adjudication



Place of Use for Federal Reserved Water Right Number 93-7515

Coeur d'Alene Indian Reservation
Area of Interest indicated in red



Imagery Source: "Idaho 2021 Color NAIP Orthophotos, 3.75' quarter quadrangle (approx. 7.5 km) Tiles" courtesy of USDA-Farm Services Agency Aerial Photography Field Office and the University of Idaho Geocatalog.



Legend

- Place of Use (Seep/Spring)
- ▭ Reservation Boundary
- ▭ Township Borders
- ▭ Section Borders

OBJECTOR: CITY OF COEUR
D'ALENE

Candice M. McHugh Date
Attorney at Law

OBJECTOR: CITY OF ST. MARIES

Mariah R. Dunham Date
Attorney at Law

OBJECTOR: BUELL BROS, INC., AN
IDAHO CORPORATION

Mariah R. Dunham Date
Attorney at Law

OBJECTOR: POTLATCH TRS IDAHO
LLC

Michael P. Lawrence Date
Attorney at Law

OBJECTOR: POTLATCHDELTAIC LAND
& LUMBER, LLC

Michael P. Lawrence Date
Attorney at Law

OBJECTOR: BENEWAH COUNTY

Mariah R. Dunham Date
Attorney at Law

OBJECTOR: CITY OF HARRISON

Mariah R. Dunham Date
Attorney at Law

OBJECTOR: JACK A. BUELL AND
ELEANOR L. BUELL, AS
INDIVIDUALS

Mariah R. Dunham Date
Attorney at Law

OBJECTOR: POTLATCHDELTAIC
FOREST HOLDINGS, LLC

Michael P. Lawrence Date
Attorney at Law

OBJECTOR: MEMBERS OF THE NORTH
IDAHO WATER RIGHTS ALLIANCE

Norman M. Semanko Date
Attorney at Law

OBJECTOR: THE MEMBERS OF THE
NORTH WEST PROPERTY OWNERS
ALLIANCE, INC.,

OBJECTOR: MEMBERS OF THE COEUR
D'ALENE LAKESHORE PROPERTY
OWNERS ASSOCIATION

Norman M. Semanko Date
Attorney at Law

Norman M. Semanko Date
Attorney at Law

OBJECTOR: HAGADONE HOSPITALITY
CO.,

RESPONDENT: AVISA CORPORATION

Norman M. Semanko Date
Attorney at Law

Chris M. Bromley Date
Attorney at Law

CERTIFICATE OF SERVICE

I hereby certify that on _____, 2026, I mailed or electronically delivered via sharefile a true and correct copy of the foregoing document to the following recipients:

Director of IDWR
PO Box 83720
Boise, ID 83720-0098
Via Attorney E-Mail
Lacey.rammell-obrien@idwr.idaho.gov

U.S. Department of Justice
Environment & Natural Resource
Division
550 West Fort Street, MSC 033
Boise, ID 83724
Via E-Mail
detinkler@blm.gov
fwprice@blm.gov

Marisa J. Hazell
U.S. Department of Justice
ENRD Indian Resources Section
999 18th Street, South Terrace,
Suite 370
Denver, CO 80202
Marisa.hazell@usdoj.gov

Brad Grenham
Department of the Interior
Solicitor's Office
601 SW 2nd Avenue, Suite 1950
Portland, OR 97204
brad.grenham@sol.doi.gov

Chief Natural Resources Division
Office of the Attorney General
PO Box 83720
Boise, ID 83720-00010
Joy.vega@ag.idaho.gov
David.Perkins@ag.idaho.gov

Mariah R. Dunham & Nancy Wolff
Dunham & Wolff, PA
722 Maine Avenue
St. Maries, ID 83861
mdunham@dunhamwolff.net

Albert P. Barker
Brian Daluiso
Marten Law
101 S. Capitol Blvd, Suite 1200
Boise, ID 83702
abarker@martenlaw.com
bdaluiso@martenlaw.com

Michael P. Lawrence,
Christopher H. Meyer
Jeffrey Fereday, Jeffrey W. Bower
Givens Pursley LLP
601 W Bannock Street
PO Box 2720
Boise, ID 83701-2720
mpl@givenspursley.com

Candice M. McHugh
Chris M. Bromley
McHugh Bromley PLLC
P.O. Box 107
Boise, ID 83701
cmchugh@mchughbromley.com
cbromley@mchughbromley.com

Norman M. Semanko
Garrett M. Kitamura
Parsons Behle & Latimer
800 W Main Street, Suite 1300
Boise, ID 83702
NSemanko@parsonsbehle.com

Clerk of the District Court,
Twin Falls County
Coeur d'Alene-Spokane River
Basin Adjudication
253 Third Avenue North
Twin Falls, ID 83303
Via U.S. Mail

IDAHO DEPARTMENT OF WATER RESOURCES
WATER RIGHTS ACQUIRED UNDER FEDERAL LAW

RIGHT NUMBER: 93-7516 (Fed. ID #Jan02)

NAME AND ADDRESS:

UNITED STATES OF AMERICA, as trustee on behalf of the Coeur d'Alene Tribe of the Coeur d'Alene Indian Reservation acting through the Northwest Regional Director

Department of the Interior
Bureau of Indian Affairs
911 N.E. 11th Ave.
Portland, OR 97232

Initial Approvals		
_____	_____	_____
_____	_____	_____
_____	_____	_____

SOURCE: Spring **TRIBUTARY:** Sink

QUANTITY: Annual Total 2.5120 (AFY)

PRIORITY DATE: Time Immemorial*

*The priority date is subject to the terms of the Coeur d'Alene Tribe Water Rights Settlement Agreement between the United States, Coeur d'Alene Tribe, State of Idaho and Other Water Users Dated * *, 2026 ("Settlement Agreement").

POINT OF DIVERSION: Same as place of use.

**PURPOSE AND
PERIOD OF USE:**

Purpose of Use: This water right is for wildlife and plant habitat for hunting, gathering and cultural purposes.

Period of Use: 01/01 to 12/31

PLACE OF USE: Total Acres: 1.0000

The boundary encompassing the place of use for this water right is described with a digital boundary as defined by I.C. Section 42-202B(2). The data comprising the digital boundary are incorporated herein by reference and are stored on a zip drive issued in duplicate originals on file with the CSRBA District Court and the Idaho Department of Water Resources. A map depicting the place of use and point of diversion is attached hereto to illustrate the digital boundary.

OTHER PROVISIONS NECESSARY FOR DEFINITION OR ADMINISTRATION OF THIS WATER RIGHT:

This partial decree incorporates and is subject to the terms of the Settlement Agreement.

This right is for *in situ* surface water including hydrologically connected groundwater to maintain the wetland and/or riparian habitat surrounding the spring.

EXPLANATORY MATERIAL:

The approximate center point is located within UTM Coordinates:

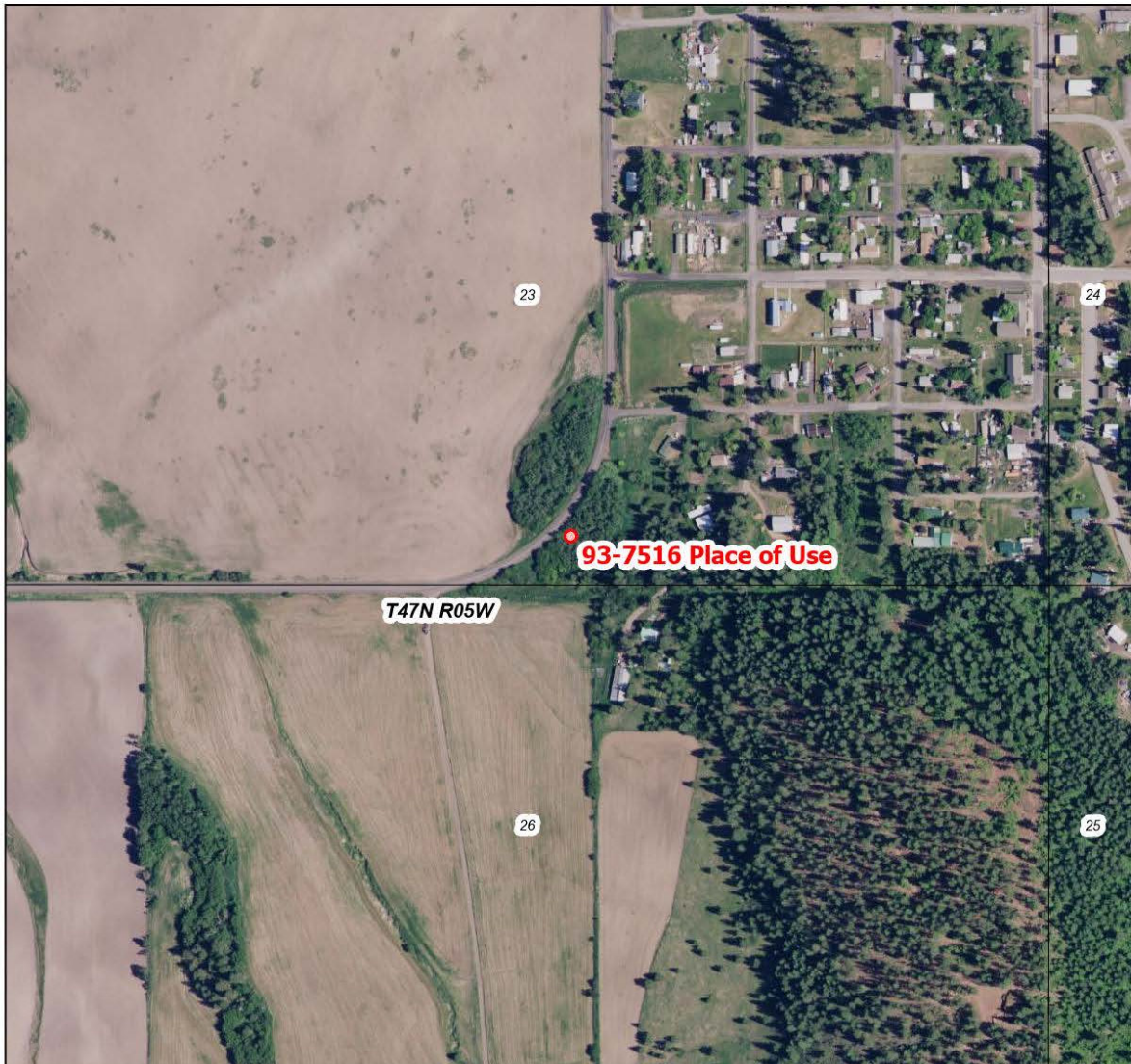
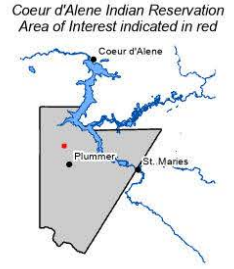
Zone: 11N 505848 5249125; which is located in:

Township:47N Range:05W Section:23 Q:SE QQ:SE

Initial Approvals		
_____	_____	_____
_____	_____	_____
_____	_____	_____



Place of Use for Federal Reserved Water Right Number 93-7516



Imagery Source: "Idaho 2021 Color NAIP Orthophotos, 3.75' quarter quadrangle (approx. 7.5 km) Tiles" courtesy of USDA-Farm Services Agency Aerial Photography Field Office and the University of Idaho Geocatalog.



Legend

- Place of Use (Seep/Spring)
- Reservation Boundary
- Township Borders
- Section Borders

Initial Approvals

_____	_____	_____
_____	_____	_____
_____	_____	_____

IN THE DISTRICT COURT FOR THE FIFTH JUDICIAL DISTRICT OF
THE STATE OF IDAHO, IN AND FOR THE COUNTY OF TWIN FALLS

In Re CSRBA)
) PARTIAL DECREE PURSUANT TO I.R.C.P.
Case No. 49576) 54 (b) FOR FEDERAL RESERVED
) WATER RIGHT NO. 93-7516
Subcase No. 91-7755)
(353 consolidated)
subcases))
_____)

NAME AND ADDRESS:

UNITED STATES OF AMERICA, as trustee on behalf of the Coeur
d'Alene Tribe of the Coeur d'Alene Indian Reservation acting
through the Northwest Regional Director

Department of the Interior
Bureau of Indian Affairs
911 N.E. 11th Ave.
Portland, OR 97232

SOURCE: Spring **TRIBUTARY:** Sink

QUANTITY: Annual Total 2.5120 (AFY)

PRIORITY DATE: Time Immemorial*

*The priority date is subject to the terms of the Coeur d'Alene
Tribe Water Rights Settlement Agreement between the United
States, Coeur d'Alene Tribe, State of Idaho and Other Water
Users Dated * *, 2026 ("Settlement Agreement").

POINT OF DIVERSION: Same as place of use.

**PURPOSE AND
PERIOD OF USE:**

Purpose of Use: This water right is for wildlife and plant
habitat for hunting, gathering and cultural purposes.

Period of Use: 01/01 to 12/31

PLACE OF USE: Total Acres: 1.0000

The boundary encompassing the place of use for this water right is described with a digital boundary as defined by I.C. Section 42-202B(2). The data comprising the digital boundary are incorporated herein by reference and are stored on a zip drive issued in duplicate originals on file with the CSRBA District Court and the Idaho Department of Water Resources. A map depicting the place of use and point of diversion is attached hereto to illustrate the digital boundary.

OTHER PROVISIONS NECESSARY FOR DEFINITION OR ADMINISTRATION OF THIS WATER RIGHT:

This partial decree incorporates and is subject to the terms of the Settlement Agreement.

This right is for *in situ* surface water including hydrologically connected groundwater to maintain the wetland and/or riparian habitat surrounding the spring.


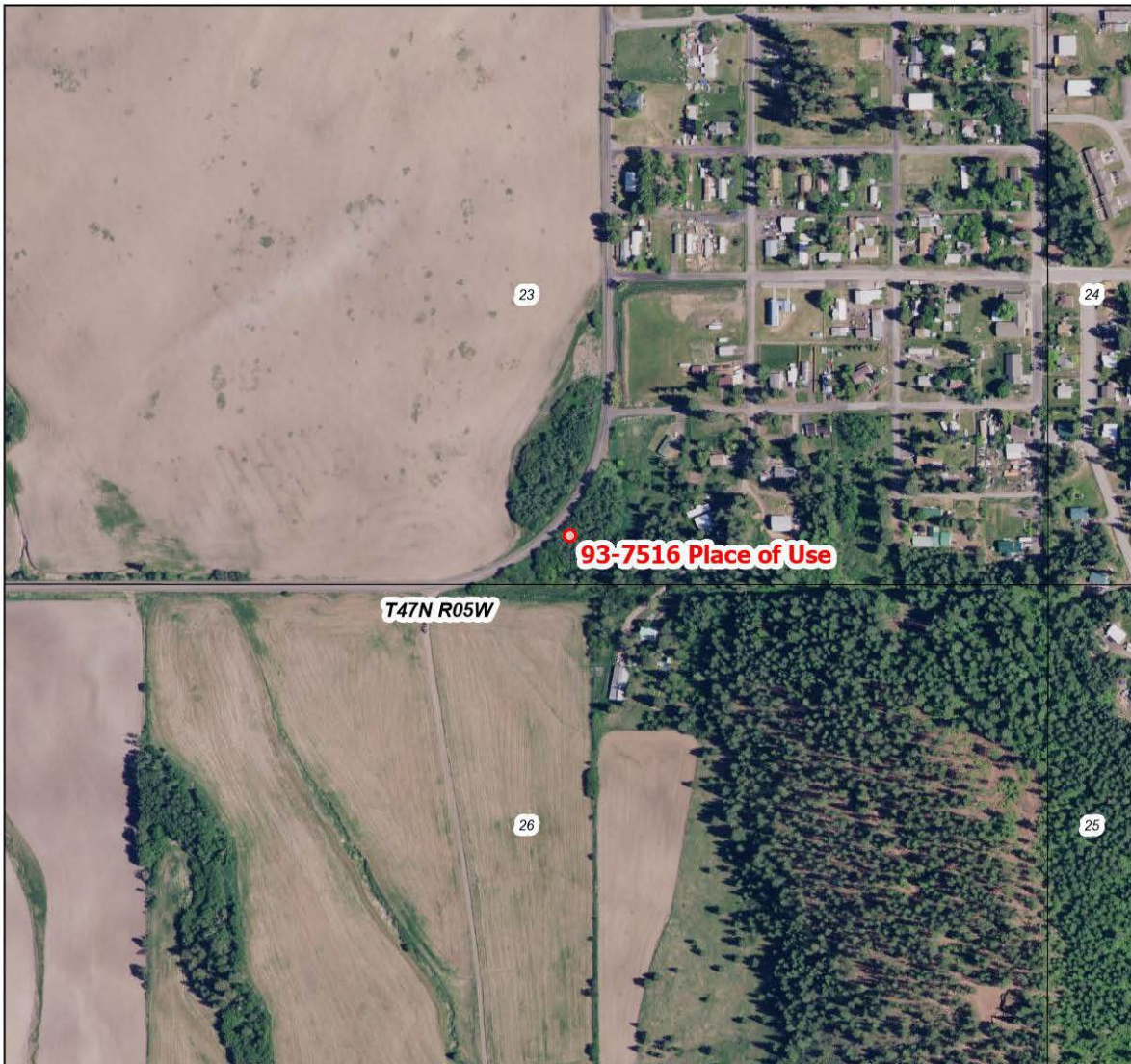
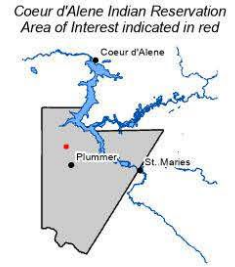
RULE 54(b) CERTIFICATE:

With respect to the issues determined by the above partial judgement it is hereby CERTIFIED, in accordance with Rule 54(b), I.R.C.P., that the court has determined that there is no just reason for delay of the entry of a final judgement and that the court has and does hereby directed that the above partial judgement is a final judgement upon which execution may issue and an appeal may be taken as provided by the Idaho Appellate Rules.

Eric J. Wildman
Presiding Judge of the
Coeur d'Alene-Spokane River Adjudication



Place of Use for Federal Reserved Water Right Number 93-7516



Imagery Source: "Idaho 2021 Color NAIP Orthophotos, 3.75' quarter quadrangle (approx. 7.5 km) Tiles" courtesy of USDA-Farm Services Agency Aerial Photography Field Office and the University of Idaho Geocatalog.



Legend

- Place of Use (Seep/Spring)
- Reservation Boundary
- Township Borders
- Section Borders

OBJECTOR: CITY OF COEUR
D'ALENE

OBJECTOR: BENEWAH COUNTY

Candice M. McHugh Date
Attorney at Law

Mariah R. Dunham Date
Attorney at Law

OBJECTOR: CITY OF ST. MARIES

OBJECTOR: CITY OF HARRISON

Mariah R. Dunham Date
Attorney at Law

Mariah R. Dunham Date
Attorney at Law

OBJECTOR: BUELL BROS, INC., AN
IDAHO CORPORATION

OBJECTOR: JACK A. BUELL AND
ELEANOR L. BUELL, AS
INDIVIDUALS

Mariah R. Dunham Date
Attorney at Law

Mariah R. Dunham Date
Attorney at Law

OBJECTOR: POTLATCH TRS IDAHO
LLC

OBJECTOR: POTLATCHDELTA
FOREST HOLDINGS, LLC

Michael P. Lawrence Date
Attorney at Law

Michael P. Lawrence Date
Attorney at Law

OBJECTOR: POTLATCHDELTA LAND
& LUMBER, LLC

OBJECTOR: MEMBERS OF THE NORTH
IDAHO WATER RIGHTS ALLIANCE

Michael P. Lawrence Date
Attorney at Law

Norman M. Semanko Date
Attorney at Law

OBJECTOR: THE MEMBERS OF THE
NORTH WEST PROPERTY OWNERS
ALLIANCE, INC.,

OBJECTOR: MEMBERS OF THE COEUR
D'ALENE LAKESHORE PROPERTY
OWNERS ASSOCIATION

Norman M. Semanko Date
Attorney at Law

Norman M. Semanko Date
Attorney at Law

OBJECTOR: HAGADONE HOSPITALITY
CO.,

RESPONDENT: AVISA CORPORATION

Norman M. Semanko Date
Attorney at Law

Chris M. Bromley Date
Attorney at Law

CERTIFICATE OF SERVICE

I hereby certify that on _____, 2026, I mailed or electronically delivered via sharefile a true and correct copy of the foregoing document to the following recipients:

Director of IDWR
PO Box 83720
Boise, ID 83720-0098
Via Attorney E-Mail
Lacey.rammell-obrien@idwr.idaho.gov

U.S. Department of Justice
Environment & Natural Resource
Division
550 West Fort Street, MSC 033
Boise, ID 83724
Via E-Mail
detinkler@blm.gov
fwprice@blm.gov

Marisa J. Hazell
U.S. Department of Justice
ENRD Indian Resources Section
999 18th Street, South Terrace,
Suite 370
Denver, CO 80202
Marisa.hazell@usdoj.gov

Brad Grenham
Department of the Interior
Solicitor's Office
601 SW 2nd Avenue, Suite 1950
Portland, OR 97204
brad.grenham@sol.doi.gov

Chief Natural Resources Division
Office of the Attorney General
PO Box 83720
Boise, ID 83720-00010
Joy.vega@ag.idaho.gov
David.Perkins@ag.idaho.gov

Mariah R. Dunham & Nancy Wolff
Dunham & Wolff, PA
722 Maine Avenue
St. Maries, ID 83861
mdunham@dunhamwolff.net

Albert P. Barker
Brian Daluiso
Marten Law
101 S. Capitol Blvd, Suite 1200
Boise, ID 83702
abarker@martenlaw.com
bdaluiso@martenlaw.com

Michael P. Lawrence,
Christopher H. Meyer
Jeffrey Fereday, Jeffrey W. Bower
Givens Pursley LLP
601 W Bannock Street
PO Box 2720
Boise, ID 83701-2720
mpl@givenspursley.com

Candice M. McHugh
Chris M. Bromley
McHugh Bromley PLLC
P.O. Box 107
Boise, ID 83701
cmchugh@mchughbromley.com
cbromley@mchughbromley.com

Norman M. Semanko
Garrett M. Kitamura
Parsons Behle & Latimer
800 W Main Street, Suite 1300
Boise, ID 83702
NSemanko@parsonsbehle.com

Clerk of the District Court,
Twin Falls County
Coeur d'Alene-Spokane River
Basin Adjudication
253 Third Avenue North
Twin Falls, ID 83303
Via U.S. Mail

IDAHO DEPARTMENT OF WATER RESOURCES
WATER RIGHTS ACQUIRED UNDER FEDERAL LAW

RIGHT NUMBER: 93-7517 (Fed. ID #SP40)

NAME AND ADDRESS:

UNITED STATES OF AMERICA, as trustee on behalf of the Coeur d'Alene Tribe of the Coeur d'Alene Indian Reservation acting through the Northwest Regional Director

Department of the Interior
Bureau of Indian Affairs
911 N.E. 11th Ave.
Portland, OR 97232

Initial Approvals		
_____	_____	_____
_____	_____	_____
_____	_____	_____

SOURCE: Spring **TRIBUTARY:** Sink

QUANTITY: Annual Total 2.1988 (AFY)

PRIORITY DATE: Time Immemorial*

*The priority date is subject to the terms of the Coeur d'Alene Tribe Water Rights Settlement Agreement between the United States, Coeur d'Alene Tribe, State of Idaho and Other Water Users Dated * *, 2026 ("Settlement Agreement").

POINT OF DIVERSION: Same as place of use.

**PURPOSE AND
PERIOD OF USE:**

Purpose of Use: This water right is for wildlife and plant habitat for hunting, gathering and cultural purposes.

Period of Use: 01/01 to 12/31

PLACE OF USE: Total Acres: 1.1668

The boundary encompassing the place of use for this water right is described with a digital boundary as defined by I.C. Section 42-202B(2). The data comprising the digital boundary are incorporated herein by reference and are stored on a zip drive issued in duplicate originals on file with the CSRBA District Court and the Idaho Department of Water Resources. A map depicting the place of use and point of diversion is attached hereto to illustrate the digital boundary.

OTHER PROVISIONS NECESSARY FOR DEFINITION OR ADMINISTRATION OF THIS WATER RIGHT:

This partial decree incorporates and is subject to the terms of the Settlement Agreement.

PThis right is for *in situ* surface water including hydrologically connected groundwater to maintain the wetland and/or riparian habitat surrounding the spring.

EXPLANATORY MATERIAL:

The approximate center point is located within UTM Coordinates:

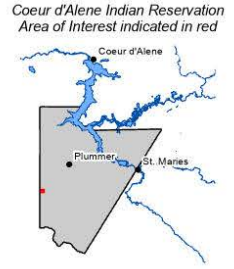
Zone: 11N 497988 5232793; which is located in:

Township:45N Range:06W Section:13 Q:NE QQ:SE

Initial Approvals		
_____	_____	_____
_____	_____	_____
_____	_____	_____



Place of Use for Federal Reserved Water Right Number 93-7517



Imagery Source: "Idaho 2021 Color NAIP Orthophotos, 3.75' quarter quadrangle (approx. 7.5 km) Tiles" courtesy of USDA-Farm Services Agency Aerial Photography Field Office and the University of Idaho Geocatalog.



Legend

- Place of Use (Seep/Spring)
- Reservation Boundary
- Township Borders
- Section Borders

Initial Approvals

_____	_____	_____
_____	_____	_____
_____	_____	_____

IN THE DISTRICT COURT FOR THE FIFTH JUDICIAL DISTRICT OF
THE STATE OF IDAHO, IN AND FOR THE COUNTY OF TWIN FALLS

In Re CSRBA)
) PARTIAL DECREE PURSUANT TO I.R.C.P.
Case No. 49576) 54 (b) FOR FEDERAL RESERVED
) WATER RIGHT NO. 93-7517
Subcase No. 91-7755)
(353 consolidated)
subcases))
_____)

NAME AND ADDRESS:

UNITED STATES OF AMERICA, as trustee on behalf of the Coeur
d'Alene Tribe of the Coeur d'Alene Indian Reservation acting
through the Northwest Regional Director

Department of the Interior
Bureau of Indian Affairs
911 N.E. 11th Ave.
Portland, OR 97232

SOURCE: Spring **TRIBUTARY:** Sink

QUANTITY: Annual Total 2.1988 (AFY)

PRIORITY DATE: Time Immemorial*

*The priority date is subject to the terms of the Coeur d'Alene
Tribe Water Rights Settlement Agreement between the United
States, Coeur d'Alene Tribe, State of Idaho and Other Water
Users Dated * *, 2026 ("Settlement Agreement").

POINT OF DIVERSION: Same as place of use.

**PURPOSE AND
PERIOD OF USE:**

Purpose of Use: This water right is for wildlife and plant
habitat for hunting, gathering and cultural purposes.

Period of Use: 01/01 to 12/31

PLACE OF USE: Total Acres: 1.1668

The boundary encompassing the place of use for this water right is described with a digital boundary as defined by I.C. Section 42-202B(2). The data comprising the digital boundary are incorporated herein by reference and are stored on a zip drive issued in duplicate originals on file with the CSRBA District Court and the Idaho Department of Water Resources. A map depicting the place of use and point of diversion is attached hereto to illustrate the digital boundary.

OTHER PROVISIONS NECESSARY FOR DEFINITION OR ADMINISTRATION OF THIS WATER RIGHT:

This partial decree incorporates and is subject to the terms of the Settlement Agreement.

This right is for *in situ* surface water including hydrologically connected groundwater to maintain the wetland and/or riparian habitat surrounding the spring.


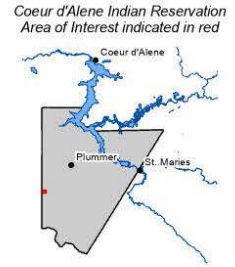
RULE 54(b) CERTIFICATE:

With respect to the issues determined by the above partial judgement it is hereby CERTIFIED, in accordance with Rule 54(b), I.R.C.P., that the court has determined that there is no just reason for delay of the entry of a final judgement and that the court has and does hereby directed that the above partial judgement is a final judgement upon which execution may issue and an appeal may be taken as provided by the Idaho Appellate Rules.

Eric J. Wildman
Presiding Judge of the
Coeur d'Alene-Spokane River Adjudication



Place of Use for Federal Reserved Water Right Number 93-7517



Imagery Source: "Idaho 2021 Color NAIP Orthophotos, 3.75' quarter quadrangle (approx. 7.5 km) Tiles" courtesy of USDA-Farm Services Agency Aerial Photography Field Office and the University of Idaho Geocatalog.



Legend

- Place of Use (Seep/Spring)
- Reservation Boundary
- Township Borders
- Section Borders

IN THE DISTRICT COURT OF THE FIFTH JUDICIAL DISTRICT OF THE
STATE OF IDAHO, IN AND FOR THE COUNTY OF TWIN FALLS

In Re CSRBA) FEDERAL WATER RIGHT NO. 94-9271
)
Case No. 49576) STANDARD FORM 5
)
Subcase No. 91-7755) STIPULATED ELEMENTS OF A WATER RIGHT
(353 Consolidated)
Subcases) AMENDED NOTICE OF CLAIM /
) DIRECTOR'S REPORT
)
)
_____)

This form is used to report the stipulated elements of one water right acquired under federal law. Submission of this form will not automatically result in the issuance of a partial decree. The Presiding Judge will conduct any hearing necessary to determine whether the facts, data, expert opinions and law support the issuance of a partial decree for the water right.

The parties agree that the Coeur d'Alene-Spokane River Basin Adjudication Court has jurisdiction of the parties and subject matter to enter a partial decree for this water right; that they have been served with sufficient process, according to the law; and that they have appeared, prosecuted, and defended their positions with regard to this water right dispute.

CLAIMANT: UNITED STATES OF
AMERICA, as trustee on behalf
of the COEUR D'ALENE TRIBE

CLAIMANT: COEUR D'ALENE TRIBE

Marisa J. Hazell Date
Trial Attorney

Vanessa L. Ray-Hodge Date
Attorney at Law

OBJECTOR: STATE OF IDAHO

OBJECTOR: HECLA LIMITED

Joy M. Vega Date
Deputy Attorney General

Albert P. Barker Date
Attorney at Law

OBJECTOR: CITY OF COEUR
D'ALENE

Candice M. McHugh Date
Attorney at Law

OBJECTOR: CITY OF ST. MARIES

Mariah R. Dunham Date
Attorney at Law

OBJECTOR: BUELL BROS, INC., AN
IDAHO CORPORATION

Mariah R. Dunham Date
Attorney at Law

OBJECTOR: POTLATCH TRS IDAHO
LLC

Michael P. Lawrence Date
Attorney at Law

OBJECTOR: POTLATCHDELTAIC LAND
& LUMBER, LLC

Michael P. Lawrence Date
Attorney at Law

OBJECTOR: BENEWAH COUNTY

Mariah R. Dunham Date
Attorney at Law

OBJECTOR: CITY OF HARRISON

Mariah R. Dunham Date
Attorney at Law

OBJECTOR: JACK A. BUELL AND
ELEANOR L. BUELL, AS
INDIVIDUALS

Mariah R. Dunham Date
Attorney at Law

OBJECTOR: POTLATCHDELTAIC
FOREST HOLDINGS, LLC

Michael P. Lawrence Date
Attorney at Law

OBJECTOR: MEMBERS OF THE NORTH
IDAHO WATER RIGHTS ALLIANCE

Norman M. Semanko Date
Attorney at Law

CERTIFICATE OF SERVICE

I hereby certify that on _____, 2026, I mailed or electronically delivered via sharefile a true and correct copy of the foregoing document to the following recipients:

Director of IDWR
PO Box 83720
Boise, ID 83720-0098
Via Attorney E-Mail
Lacey.rammell-obrien@idwr.idaho.gov

U.S. Department of Justice
Environment & Natural Resource
Division
550 West Fort Street, MSC 033
Boise, ID 83724
Via E-Mail
detinkler@blm.gov
fwprice@blm.gov

Marisa J. Hazell
U.S. Department of Justice
ENRD Indian Resources Section
999 18th Street, South Terrace,
Suite 370
Denver, CO 80202
Marisa.hazell@usdoj.gov

Brad Grenham
Department of the Interior
Solicitor's Office
601 SW 2nd Avenue, Suite 1950
Portland, OR 97204
brad.grenham@sol.doi.gov

Chief Natural Resources Division
Office of the Attorney General
PO Box 83720
Boise, ID 83720-00010
Joy.vega@ag.idaho.gov
David.Perkins@ag.idaho.gov

Mariah R. Dunham & Nancy Wolff
Dunham & Wolff, PA
722 Maine Avenue
St. Maries, ID 83861
mdunham@dunhamwolff.net

Albert P. Barker
Brian Daluiso
Marten Law
101 S. Capitol Blvd, Suite 1200
Boise, ID 83702
abarker@martenlaw.com
bdaluiso@martenlaw.com

Michael P. Lawrence,
Christopher H. Meyer
Jeffrey Fereday, Jeffrey W. Bower
Givens Pursley LLP
601 W Bannock Street
PO Box 2720
Boise, ID 83701-2720
mpl@givenspursley.com

Candice M. McHugh
Chris M. Bromley
McHugh Bromley PLLC
P.O. Box 107
Boise, ID 83701
cmchugh@mchughbromley.com
cbromley@mchughbromley.com

Norman M. Semanko
Garrett M. Kitamura
Parsons Behle & Latimer
800 W Main Street, Suite 1300
Boise, ID 83702
NSemanko@parsonsbehle.com

Clerk of the District Court,
Twin Falls County
Coeur d'Alene-Spokane River
Basin Adjudication
253 Third Avenue North
Twin Falls, ID 83303
Via U.S. Mail

IDAHO DEPARTMENT OF WATER RESOURCES
WATER RIGHTS ACQUIRED UNDER FEDERAL LAW

RIGHT NUMBER: 94-9271 (Fed. ID #IP39)

NAME AND ADDRESS:

UNITED STATES OF AMERICA, as trustee on behalf of the Coeur d'Alene Tribe of the Coeur d'Alene Indian Reservation acting through the Northwest Regional Director

Department of the Interior
Bureau of Indian Affairs
911 N.E. 11th Ave.
Portland, OR 97232

Initial Approvals		
_____	_____	_____
_____	_____	_____
_____	_____	_____

SOURCE: Spring **TRIBUTARY:** Sink

QUANTITY: Annual Total 0.6955 (AFY)

PRIORITY DATE: Time Immemorial*

*The priority date is subject to the terms of the Coeur d'Alene Tribe Water Rights Settlement Agreement between the United States, Coeur d'Alene Tribe, State of Idaho and Other Water Users Dated * *, 2026 ("Settlement Agreement").

POINT OF DIVERSION: Same as place of use.

**PURPOSE AND
PERIOD OF USE:**

Purpose of Use: This water right is for wildlife and plant habitat for hunting, gathering and cultural purposes.

Period of Use: 01/01 to 12/31

PLACE OF USE: Total Acres: 0.3782

The boundary encompassing the place of use for this water right is described with a digital boundary as defined by I.C. Section 42-202B(2). The data comprising the digital boundary are incorporated herein by reference and are stored on a zip drive issued in duplicate originals on file with the CSRBA District Court and the Idaho Department of Water Resources. A map depicting the place of use and point of diversion is attached hereto to illustrate the digital boundary.

OTHER PROVISIONS NECESSARY FOR DEFINITION OR ADMINISTRATION OF THIS WATER RIGHT:

This partial decree incorporates and is subject to the terms of the Settlement Agreement.

This right is for *in situ* surface water including hydrologically connected groundwater to maintain the wetland and/or riparian habitat surrounding the spring.

EXPLANATORY MATERIAL:

The approximate center point is located within UTM Coordinates:

Zone: 11N 524689 5250818; which is located in:

Township:47N Range:03W Section:23 Q:NE QQ:SE

Initial Approvals		
_____	_____	_____
_____	_____	_____
_____	_____	_____



Place of Use for Federal Reserved Water Right Number 94-9271



Imagery Source: "Idaho 2021 Color NAIP Orthophotos, 3.75' quarter quadrangle (approx. 7.5 km) Tiles" courtesy of USDA-Farm Services Agency Aerial Photography Field Office and the University of Idaho Geocatalog.



Legend

- Place of Use (Seep/Spring)
- Reservation Boundary
- Township Borders
- Section Borders

Initial Approvals

_____	_____	_____
_____	_____	_____
_____	_____	_____

IN THE DISTRICT COURT FOR THE FIFTH JUDICIAL DISTRICT OF
THE STATE OF IDAHO, IN AND FOR THE COUNTY OF TWIN FALLS

In Re CSRBA)
) PARTIAL DECREE PURSUANT TO I.R.C.P.
Case No. 49576) 54 (b) FOR FEDERAL RESERVED
) WATER RIGHT NO. 94-9271
Subcase No. 91-7755)
(353 consolidated)
subcases))
_____)

NAME AND ADDRESS:

UNITED STATES OF AMERICA, as trustee on behalf of the Coeur
d'Alene Tribe of the Coeur d'Alene Indian Reservation acting
through the Northwest Regional Director

Department of the Interior
Bureau of Indian Affairs
911 N.E. 11th Ave.
Portland, OR 97232

SOURCE: Spring **TRIBUTARY:** Sink

QUANTITY: Annual Total 0.6955 (AFY)

PRIORITY DATE: Time Immemorial*

*The priority date is subject to the terms of the Coeur d'Alene
Tribe Water Rights Settlement Agreement between the United
States, Coeur d'Alene Tribe, State of Idaho and Other Water
Users Dated * *, 2026 ("Settlement Agreement").

POINT OF DIVERSION: Same as place of use.

**PURPOSE AND
PERIOD OF USE:**

Purpose of Use: This water right is for wildlife and plant
habitat for hunting, gathering and cultural purposes.

Period of Use: 01/01 to 12/31

PLACE OF USE: Total Acres: 0.3782

The boundary encompassing the place of use for this water right is described with a digital boundary as defined by I.C. Section 42-202B(2). The data comprising the digital boundary are incorporated herein by reference and are stored on a zip drive issued in duplicate originals on file with the CSRBA District Court and the Idaho Department of Water Resources. A map depicting the place of use and point of diversion is attached hereto to illustrate the digital boundary.

OTHER PROVISIONS NECESSARY FOR DEFINITION OR ADMINISTRATION OF THIS WATER RIGHT:

This partial decree incorporates and is subject to the terms of the Settlement Agreement.

This right is for *in situ* surface water including hydrologically connected groundwater to maintain the wetland and/or riparian habitat surrounding the spring.

RULE 54(b) CERTIFICATE:


With respect to the issues determined by the above partial judgement it is hereby CERTIFIED, in accordance with Rule 54(b), I.R.C.P., that the court has determined that there is no just reason for delay of the entry of a final judgement and that the court has and does hereby directed that the above partial judgement is a final judgement upon which execution may issue and an appeal may be taken as provided by the Idaho Appellate Rules.

Eric J. Wildman
Presiding Judge of the
Coeur d'Alene-Spokane River Adjudication



Place of Use for Federal Reserved Water Right Number 94-9271

Coeur d'Alene Indian Reservation
Area of Interest indicated in red



Imagery Source: "Idaho 2021 Color NAIP Orthophotos, 3.75' quarter quadrangle (approx. 7.5 km) Tiles" courtesy of USDA-Farm Services Agency Aerial Photography Field Office and the University of Idaho Geocatalog.



Legend

- Place of Use (Seep/Spring)
- ▭ Reservation Boundary
- ▭ Township Borders
- ▭ Section Borders

IN THE DISTRICT COURT OF THE FIFTH JUDICIAL DISTRICT OF THE
STATE OF IDAHO, IN AND FOR THE COUNTY OF TWIN FALLS

In Re CSRBA) FEDERAL WATER RIGHT NO. 94-9272
)
Case No. 49576) STANDARD FORM 5
)
Subcase No. 91-7755) STIPULATED ELEMENTS OF A WATER RIGHT
(353 Consolidated)
Subcases) AMENDED NOTICE OF CLAIM /
) DIRECTOR'S REPORT
)
)
_____)

This form is used to report the stipulated elements of one water right acquired under federal law. Submission of this form will not automatically result in the issuance of a partial decree. The Presiding Judge will conduct any hearing necessary to determine whether the facts, data, expert opinions and law support the issuance of a partial decree for the water right.

The parties agree that the Coeur d'Alene-Spokane River Basin Adjudication Court has jurisdiction of the parties and subject matter to enter a partial decree for this water right; that they have been served with sufficient process, according to the law; and that they have appeared, prosecuted, and defended their positions with regard to this water right dispute.

CLAIMANT: UNITED STATES OF
AMERICA, as trustee on behalf
of the COEUR D'ALENE TRIBE

CLAIMANT: COEUR D'ALENE TRIBE

Marisa J. Hazell Date
Trial Attorney

Vanessa L. Ray-Hodge Date
Attorney at Law

OBJECTOR: STATE OF IDAHO

OBJECTOR: HECLA LIMITED

Joy M. Vega Date
Deputy Attorney General

Albert P. Barker Date
Attorney at Law

OBJECTOR: CITY OF COEUR
D'ALENE

Candice M. McHugh Date
Attorney at Law

OBJECTOR: CITY OF ST. MARIES

Mariah R. Dunham Date
Attorney at Law

OBJECTOR: BUELL BROS, INC., AN
IDAHO CORPORATION

Mariah R. Dunham Date
Attorney at Law

OBJECTOR: POTLATCH TRS IDAHO
LLC

Michael P. Lawrence Date
Attorney at Law

OBJECTOR: POTLATCHDELTAIC LAND
& LUMBER, LLC

Michael P. Lawrence Date
Attorney at Law

OBJECTOR: BENEWAH COUNTY

Mariah R. Dunham Date
Attorney at Law

OBJECTOR: CITY OF HARRISON

Mariah R. Dunham Date
Attorney at Law

OBJECTOR: JACK A. BUELL AND
ELEANOR L. BUELL, AS
INDIVIDUALS

Mariah R. Dunham Date
Attorney at Law

OBJECTOR: POTLATCHDELTAIC
FOREST HOLDINGS, LLC

Michael P. Lawrence Date
Attorney at Law

OBJECTOR: MEMBERS OF THE NORTH
IDAHO WATER RIGHTS ALLIANCE

Norman M. Semanko Date
Attorney at Law

CERTIFICATE OF SERVICE

I hereby certify that on _____, 2026, I mailed or electronically delivered via sharefile a true and correct copy of the foregoing document to the following recipients:

Director of IDWR
PO Box 83720
Boise, ID 83720-0098
Via Attorney E-Mail
Lacey.rammell-obrien@idwr.idaho.gov

U.S. Department of Justice
Environment & Natural Resource
Division
550 West Fort Street, MSC 033
Boise, ID 83724
Via E-Mail
detinkler@blm.gov
fwprice@blm.gov

Marisa J. Hazell
U.S. Department of Justice
ENRD Indian Resources Section
999 18th Street, South Terrace,
Suite 370
Denver, CO 80202
Marisa.hazell@usdoj.gov

Brad Grenham
Department of the Interior
Solicitor's Office
601 SW 2nd Avenue, Suite 1950
Portland, OR 97204
brad.grenham@sol.doi.gov

Chief Natural Resources Division
Office of the Attorney General
PO Box 83720
Boise, ID 83720-00010
Joy.vega@ag.idaho.gov
David.Perkins@ag.idaho.gov

Mariah R. Dunham & Nancy Wolff
Dunham & Wolff, PA
722 Maine Avenue
St. Maries, ID 83861
mdunham@dunhamwolff.net

Albert P. Barker
Brian Daluiso
Marten Law
101 S. Capitol Blvd, Suite 1200
Boise, ID 83702
abarker@martenlaw.com
bdaluiso@martenlaw.com

Michael P. Lawrence,
Christopher H. Meyer
Jeffrey Fereday, Jeffrey W. Bower
Givens Pursley LLP
601 W Bannock Street
PO Box 2720
Boise, ID 83701-2720
mpl@givenspursley.com

Candice M. McHugh
Chris M. Bromley
McHugh Bromley PLLC
P.O. Box 107
Boise, ID 83701
cmchugh@mchughbromley.com
cbromley@mchughbromley.com

Norman M. Semanko
Garrett M. Kitamura
Parsons Behle & Latimer
800 W Main Street, Suite 1300
Boise, ID 83702
NSemanko@parsonsbehle.com

Clerk of the District Court,
Twin Falls County
Coeur d'Alene-Spokane River
Basin Adjudication
253 Third Avenue North
Twin Falls, ID 83303
Via U.S. Mail

IDAHO DEPARTMENT OF WATER RESOURCES
WATER RIGHTS ACQUIRED UNDER FEDERAL LAW

RIGHT NUMBER: 94-9272 (Fed. ID #IP129)

NAME AND ADDRESS:

UNITED STATES OF AMERICA, as trustee on behalf of the Coeur d'Alene Tribe of the Coeur d'Alene Indian Reservation acting through the Northwest Regional Director

Department of the Interior
Bureau of Indian Affairs
911 N.E. 11th Ave.
Portland, OR 97232

Initial Approvals		
_____	_____	_____
_____	_____	_____
_____	_____	_____

SOURCE: Spring **TRIBUTARY:** sink

QUANTITY: Annual Total 0.1464 (AFY)

PRIORITY DATE: Time Immemorial*

*The priority date is subject to the terms of the Coeur d'Alene Tribe Water Rights Settlement Agreement between the United States, Coeur d'Alene Tribe, State of Idaho and Other Water Users Dated * *, 2026 ("Settlement Agreement").

POINT OF DIVERSION: Same as place of use.

**PURPOSE AND
PERIOD OF USE:**

Purpose of Use: This water right is for wildlife and plant habitat for hunting, gathering and cultural purposes.

Period of Use: 01/01 to 12/31

PLACE OF USE: Total Acres: 0.0669

The boundary encompassing the place of use for this water right is described with a digital boundary as defined by I.C. Section 42-202B(2). The data comprising the digital boundary are incorporated herein by reference and are stored on a zip drive issued in duplicate originals on file with the CSRBA District Court and the Idaho Department of Water Resources. A map depicting the place of use and point of diversion is attached hereto to illustrate the digital boundary.

OTHER PROVISIONS NECESSARY FOR DEFINITION OR ADMINISTRATION OF THIS WATER RIGHT:

This partial decree incorporates and is subject to the terms of the Settlement Agreement.

This right is for *in situ* surface water including hydrologically connected groundwater to maintain the wetland and/or riparian habitat surrounding the spring.

EXPLANATORY MATERIAL:


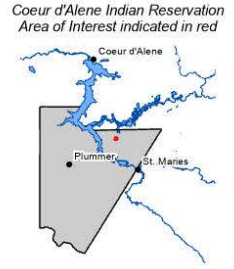
The approximate center point is located within UTM Coordinates:
Zone: 11N 524669 5251733; which is located in:

Township:47N Range:03W Section:14 Q:SE QQ:NE

Initial Approvals		
_____	_____	_____
_____	_____	_____
_____	_____	_____



Place of Use for Federal Reserved Water Right Number 94-9272



Imagery Source: "Idaho 2021 Color NAIP Orthophotos, 3.75' quarter quadrangle (approx. 7.5 km) Tiles" courtesy of USDA-Farm Services Agency Aerial Photography Field Office and the University of Idaho Geocatalog.



Legend

- Place of Use (Seep/Spring)
- Reservation Boundary
- Township Borders
- Section Borders

Initial Approvals

_____	_____	_____
_____	_____	_____
_____	_____	_____

IN THE DISTRICT COURT FOR THE FIFTH JUDICIAL DISTRICT OF
THE STATE OF IDAHO, IN AND FOR THE COUNTY OF TWIN FALLS

In Re CSRBA)
) PARTIAL DECREE PURSUANT TO I.R.C.P.
Case No. 49576) 54 (b) FOR FEDERAL RESERVED
) WATER RIGHT NO. 94-9272
Subcase No. 91-7755)
(353 consolidated)
subcases))
_____)

NAME AND ADDRESS:

UNITED STATES OF AMERICA, as trustee on behalf of the Coeur
d'Alene Tribe of the Coeur d'Alene Indian Reservation acting
through the Northwest Regional Director

Department of the Interior
Bureau of Indian Affairs
911 N.E. 11th Ave.
Portland, OR 97232

SOURCE: Spring **TRIBUTARY:** Sink

QUANTITY: Annual Total 0.1464 (AFY)

PRIORITY DATE: Time Immemorial*

*The priority date is subject to the terms of the Coeur d'Alene
Tribe Water Rights Settlement Agreement between the United
States, Coeur d'Alene Tribe, State of Idaho and Other Water
Users Dated * *, 2026 ("Settlement Agreement").

POINT OF DIVERSION: Same as place of use.

**PURPOSE AND
PERIOD OF USE:**

Purpose of Use: This water right is for wildlife and plant
habitat for hunting, gathering and cultural purposes.

Period of Use: 01/01 to 12/31

PLACE OF USE: Total Acres: 0.0669

The boundary encompassing the place of use for this water right is described with a digital boundary as defined by I.C. Section 42-202B(2). The data comprising the digital boundary are incorporated herein by reference and are stored on a zip drive issued in duplicate originals on file with the CSRBA District Court and the Idaho Department of Water Resources. A map depicting the place of use and point of diversion is attached hereto to illustrate the digital boundary.

OTHER PROVISIONS NECESSARY FOR DEFINITION OR ADMINISTRATION OF THIS WATER RIGHT:

This partial decree incorporates and is subject to the terms of the Settlement Agreement.

This right is for *in situ* surface water including hydrologically connected groundwater to maintain the wetland and/or riparian habitat surrounding the spring.

RULE 54(b) CERTIFICATE:


With respect to the issues determined by the above partial judgement it is hereby CERTIFIED, in accordance with Rule 54(b), I.R.C.P., that the court has determined that there is no just reason for delay of the entry of a final judgement and that the court has and does hereby directed that the above partial judgement is a final judgement upon which execution may issue and an appeal may be taken as provided by the Idaho Appellate Rules.

Eric J. Wildman
Presiding Judge of the
Coeur d'Alene-Spokane River Adjudication



Place of Use for Federal Reserved Water Right Number 94-9272

Coeur d'Alene Indian Reservation
Area of Interest indicated in red



Imagery Source: "Idaho 2021 Color NAIP Orthophotos, 3.75' quarter quadrangle (approx. 7.5 km) Tiles" courtesy of USDA-Farm Services Agency Aerial Photography Field Office and the University of Idaho Geocatalog.



Legend

- Place of Use (Seep/Spring)
- Reservation Boundary
- Township Borders
- Section Borders

IN THE DISTRICT COURT OF THE FIFTH JUDICIAL DISTRICT OF THE
STATE OF IDAHO, IN AND FOR THE COUNTY OF TWIN FALLS

In Re CSRBA) FEDERAL WATER RIGHT NO. 94-9273
)
Case No. 49576) STANDARD FORM 5
)
Subcase No. 91-7755) STIPULATED ELEMENTS OF A WATER RIGHT
(353 Consolidated)
Subcases) AMENDED NOTICE OF CLAIM /
) DIRECTOR'S REPORT
)
)
)

This form is used to report the stipulated elements of one water right acquired under federal law. Submission of this form will not automatically result in the issuance of a partial decree. The Presiding Judge will conduct any hearing necessary to determine whether the facts, data, expert opinions and law support the issuance of a partial decree for the water right.

The parties agree that the Coeur d'Alene-Spokane River Basin Adjudication Court has jurisdiction of the parties and subject matter to enter a partial decree for this water right; that they have been served with sufficient process, according to the law; and that they have appeared, prosecuted, and defended their positions with regard to this water right dispute.

CLAIMANT: UNITED STATES OF
AMERICA, as trustee on behalf
of the COEUR D'ALENE TRIBE

CLAIMANT: COEUR D'ALENE TRIBE

Marisa J. Hazell Date
Trial Attorney

Vanessa L. Ray-Hodge Date
Attorney at Law

OBJECTOR: STATE OF IDAHO

OBJECTOR: HECLA LIMITED

Joy M. Vega Date
Deputy Attorney General

Albert P. Barker Date
Attorney at Law

OBJECTOR: CITY OF COEUR
D'ALENE

Candice M. McHugh Date
Attorney at Law

OBJECTOR: CITY OF ST. MARIES

Mariah R. Dunham Date
Attorney at Law

OBJECTOR: BUELL BROS, INC., AN
IDAHO CORPORATION

Mariah R. Dunham Date
Attorney at Law

OBJECTOR: POTLATCH TRS IDAHO
LLC

Michael P. Lawrence Date
Attorney at Law

OBJECTOR: POTLATCHDELTAIC LAND
& LUMBER, LLC

Michael P. Lawrence Date
Attorney at Law

OBJECTOR: BENEWAH COUNTY

Mariah R. Dunham Date
Attorney at Law

OBJECTOR: CITY OF HARRISON

Mariah R. Dunham Date
Attorney at Law

OBJECTOR: JACK A. BUELL AND
ELEANOR L. BUELL, AS
INDIVIDUALS

Mariah R. Dunham Date
Attorney at Law

OBJECTOR: POTLATCHDELTAIC
FOREST HOLDINGS, LLC

Michael P. Lawrence Date
Attorney at Law

OBJECTOR: MEMBERS OF THE NORTH
IDAHO WATER RIGHTS ALLIANCE

Norman M. Semanko Date
Attorney at Law

OBJECTOR: THE MEMBERS OF THE
NORTH WEST PROPERTY OWNERS
ALLIANCE, INC.,

OBJECTOR: MEMBERS OF THE COEUR
D'ALENE LAKESHORE PROPERTY
OWNERS ASSOCIATION

Norman M. Semanko Date
Attorney at Law

Norman M. Semanko Date
Attorney at Law

OBJECTOR: HAGADONE HOSPITALITY
CO.,

RESPONDENT: AVISA CORPORATION

Norman M. Semanko Date
Attorney at Law

Chris M. Bromley Date
Attorney at Law

CERTIFICATE OF SERVICE

I hereby certify that on _____, 2026, I mailed or electronically delivered via sharefile a true and correct copy of the foregoing document to the following recipients:

Director of IDWR
PO Box 83720
Boise, ID 83720-0098
Via Attorney E-Mail
Lacey.rammell-obrien@idwr.idaho.gov

U.S. Department of Justice
Environment & Natural Resource
Division
550 West Fort Street, MSC 033
Boise, ID 83724
Via E-Mail
detinkler@blm.gov
fwprice@blm.gov

Marisa J. Hazell
U.S. Department of Justice
ENRD Indian Resources Section
999 18th Street, South Terrace,
Suite 370
Denver, CO 80202
Marisa.hazell@usdoj.gov

Brad Grenham
Department of the Interior
Solicitor's Office
601 SW 2nd Avenue, Suite 1950
Portland, OR 97204
brad.grenham@sol.doi.gov

Chief Natural Resources Division
Office of the Attorney General
PO Box 83720
Boise, ID 83720-00010
Joy.vega@ag.idaho.gov
David.Perkins@ag.idaho.gov

Mariah R. Dunham & Nancy Wolff
Dunham & Wolff, PA
722 Maine Avenue
St. Maries, ID 83861
mdunham@dunhamwolff.net

Albert P. Barker
Brian Daluiso
Marten Law
101 S. Capitol Blvd, Suite 1200
Boise, ID 83702
abarker@martenlaw.com
bdaluiso@martenlaw.com

Michael P. Lawrence,
Christopher H. Meyer
Jeffrey Fereday, Jeffrey W. Bower
Givens Pursley LLP
601 W Bannock Street
PO Box 2720
Boise, ID 83701-2720
mpl@givenspursley.com

Candice M. McHugh
Chris M. Bromley
McHugh Bromley PLLC
P.O. Box 107
Boise, ID 83701
cmchugh@mchughbromley.com
cbromley@mchughbromley.com

Norman M. Semanko
Garrett M. Kitamura
Parsons Behle & Latimer
800 W Main Street, Suite 1300
Boise, ID 83702
NSemanko@parsonsbehle.com

Clerk of the District Court,
Twin Falls County
Coeur d'Alene-Spokane River
Basin Adjudication
253 Third Avenue North
Twin Falls, ID 83303
Via U.S. Mail

IDAHO DEPARTMENT OF WATER RESOURCES
WATER RIGHTS ACQUIRED UNDER FEDERAL LAW

RIGHT NUMBER: 94-9273 (Fed. ID #SP17)

NAME AND ADDRESS:

UNITED STATES OF AMERICA, as trustee on behalf of the Coeur d'Alene Tribe of the Coeur d'Alene Indian Reservation acting through the Northwest Regional Director

Department of the Interior
Bureau of Indian Affairs
911 N.E. 11th Ave.
Portland, OR 97232

Initial Approvals		
_____	_____	_____
_____	_____	_____
_____	_____	_____

SOURCE: Spring **TRIBUTARY:** Lamb Creek

QUANTITY: Annual Total 1.5077 (AFY)

PRIORITY DATE: Time Immemorial*

*The priority date is subject to the terms of the Coeur d'Alene Tribe Water Rights Settlement Agreement between the United States, Coeur d'Alene Tribe, State of Idaho and Other Water Users Dated * *, 2026 ("Settlement Agreement").

POINT OF DIVERSION: Same as place of use.

**PURPOSE AND
PERIOD OF USE:**

Purpose of Use: This water right is for wildlife and plant habitat for hunting, gathering and cultural purposes.

Period of Use: 01/01 to 12/31

PLACE OF USE: Total Acres: 0.8198

The boundary encompassing the place of use for this water right is described with a digital boundary as defined by I.C. Section 42-202B(2). The data comprising the digital boundary are incorporated herein by reference and are stored on a zip drive issued in duplicate originals on file with the CSRBA District Court and the Idaho Department of Water Resources. A map depicting the place of use and point of diversion is attached hereto to illustrate the digital boundary.

OTHER PROVISIONS NECESSARY FOR DEFINITION OR ADMINISTRATION OF THIS WATER RIGHT:

This partial decree incorporates and is subject to the terms of the Settlement Agreement.

This right is for *in situ* surface water including hydrologically connected groundwater to maintain the wetland and/or riparian habitat surrounding the spring.

EXPLANATORY MATERIAL:

The approximate center point is located within UTM Coordinates: Zone: 11N 524059 5250514; which is located in:


Township:47N Range:03W Section:23 Q:NE QQ:SE

Initial Approvals		
_____	_____	_____
_____	_____	_____
_____	_____	_____



Place of Use for Federal Reserved Water Right Number 94-9273

Coeur d'Alene Indian Reservation
Area of Interest indicated in red



Imagery Source: "Idaho 2021 Color NAIP Orthophotos, 3.75' quarter quadrangle (approx. 7.5 km) Tiles" courtesy of USDA-Farm Services Agency Aerial Photography Field Office and the University of Idaho Geocatalog.



Legend

- Place of Use (Seep/Spring)
- Reservation Boundary
- Township Borders
- Section Borders

Initial Approvals

_____	_____	_____
_____	_____	_____
_____	_____	_____

IN THE DISTRICT COURT FOR THE FIFTH JUDICIAL DISTRICT OF
THE STATE OF IDAHO, IN AND FOR THE COUNTY OF TWIN FALLS

In Re CSRBA)
) PARTIAL DECREE PURSUANT TO I.R.C.P.
Case No. 49576) 54 (b) FOR FEDERAL RESERVED
) WATER RIGHT NO. 94-9273
Subcase No. 91-7755)
(353 consolidated)
subcases))
_____)

NAME AND ADDRESS:

UNITED STATES OF AMERICA, as trustee on behalf of the Coeur
d'Alene Tribe of the Coeur d'Alene Indian Reservation acting
through the Northwest Regional Director

Department of the Interior
Bureau of Indian Affairs
911 N.E. 11th Ave.
Portland, OR 97232

SOURCE: Spring **TRIBUTARY:** Lamb Creek

QUANTITY: Annual Total 1.5077 (AFY)

PRIORITY DATE: Time Immemorial*

*The priority date is subject to the terms of the Coeur d'Alene
Tribe Water Rights Settlement Agreement between the United
States, Coeur d'Alene Tribe, State of Idaho and Other Water
Users Dated * *, 2026 ("Settlement Agreement").

POINT OF DIVERSION: Same as place of use.

**PURPOSE AND
PERIOD OF USE:**

Purpose of Use: This water right is for wildlife and plant
habitat for hunting, gathering and cultural purposes.

Period of Use: 01/01 to 12/31

PLACE OF USE: Total Acres: 0.8198

The boundary encompassing the place of use for this water right is described with a digital boundary as defined by I.C. Section 42-202B(2). The data comprising the digital boundary are incorporated herein by reference and are stored on a zip drive issued in duplicate originals on file with the CSRBA District Court and the Idaho Department of Water Resources. A map depicting the place of use and point of diversion is attached hereto to illustrate the digital boundary.

OTHER PROVISIONS NECESSARY FOR DEFINITION OR ADMINISTRATION OF THIS WATER RIGHT:

This partial decree incorporates and is subject to the terms of the Settlement Agreement.

This right is for *in situ* surface water including hydrologically connected groundwater to maintain the wetland and/or riparian habitat surrounding the spring.

RULE 54(b) CERTIFICATE:


With respect to the issues determined by the above partial judgement it is hereby CERTIFIED, in accordance with Rule 54(b), I.R.C.P., that the court has determined that there is no just reason for delay of the entry of a final judgement and that the court has and does hereby directed that the above partial judgement is a final judgement upon which execution may issue and an appeal may be taken as provided by the Idaho Appellate Rules.

Eric J. Wildman
Presiding Judge of the
Coeur d'Alene-Spokane River Adjudication



Place of Use for Federal Reserved Water Right Number 94-9273

Coeur d'Alene Indian Reservation
Area of Interest indicated in red



Imagery Source: "Idaho 2021 Color NAIP Orthophotos, 3.75' quarter quadrangle (approx. 7.5 km) Tiles" courtesy of USDA-Farm Services Agency Aerial Photography Field Office and the University of Idaho Geocatalog.



Legend

- Place of Use (Seep/Spring)
- ▭ Reservation Boundary
- ▭ Township Borders
- ▭ Section Borders

CERTIFICATE OF SERVICE

I hereby certify that on _____, 2026, I mailed or electronically delivered via sharefile a true and correct copy of the foregoing document to the following recipients:

Director of IDWR
PO Box 83720
Boise, ID 83720-0098
Via Attorney E-Mail
Lacey.rammell-obrien@idwr.idaho.gov

U.S. Department of Justice
Environment & Natural Resource
Division
550 West Fort Street, MSC 033
Boise, ID 83724
Via E-Mail
detinkler@blm.gov
fwprice@blm.gov

Marisa J. Hazell
U.S. Department of Justice
ENRD Indian Resources Section
999 18th Street, South Terrace,
Suite 370
Denver, CO 80202
Marisa.hazell@usdoj.gov

Brad Grenham
Department of the Interior
Solicitor's Office
601 SW 2nd Avenue, Suite 1950
Portland, OR 97204
brad.grenham@sol.doi.gov

Chief Natural Resources Division
Office of the Attorney General
PO Box 83720
Boise, ID 83720-00010
Joy.vega@ag.idaho.gov
David.Perkins@ag.idaho.gov

Mariah R. Dunham & Nancy Wolff
Dunham & Wolff, PA
722 Maine Avenue
St. Maries, ID 83861
mdunham@dunhamwolff.net

Albert P. Barker
Brian Daluiso
Marten Law
101 S. Capitol Blvd, Suite 1200
Boise, ID 83702
abarker@martenlaw.com
bdaluiso@martenlaw.com

Michael P. Lawrence,
Christopher H. Meyer
Jeffrey Fereday, Jeffrey W. Bower
Givens Pursley LLP
601 W Bannock Street
PO Box 2720
Boise, ID 83701-2720
mpl@givenspursley.com

Candice M. McHugh
Chris M. Bromley
McHugh Bromley PLLC
P.O. Box 107
Boise, ID 83701
cmchugh@mchughbromley.com
cbromley@mchughbromley.com

Norman M. Semanko
Garrett M. Kitamura
Parsons Behle & Latimer
800 W Main Street, Suite 1300
Boise, ID 83702
NSemanko@parsonsbehle.com

Clerk of the District Court,
Twin Falls County
Coeur d'Alene-Spokane River
Basin Adjudication
253 Third Avenue North
Twin Falls, ID 83303
Via U.S. Mail

IDAHO DEPARTMENT OF WATER RESOURCES
WATER RIGHTS ACQUIRED UNDER FEDERAL LAW

RIGHT NUMBER: 95-16705 (Fed. ID #HP8)

NAME AND ADDRESS:

UNITED STATES OF AMERICA, as trustee on behalf of the Coeur d'Alene Tribe of the Coeur d'Alene Indian Reservation acting through the Northwest Regional Director

Department of the Interior
Bureau of Indian Affairs
911 N.E. 11th Ave.
Portland, OR 97232

Initial Approvals		
_____	_____	_____
_____	_____	_____
_____	_____	_____

SOURCE: Spring **TRIBUTARY:** Squeatah Creek

QUANTITY: Annual Total 0.4996 (AFY)

PRIORITY DATE: Time Immemorial*

*The priority date is subject to the terms of the Coeur d'Alene Tribe Water Rights Settlement Agreement between the United States, Coeur d'Alene Tribe, State of Idaho and Other Water Users Dated * *, 2026 ("Settlement Agreement").

POINT OF DIVERSION: Same as place of use.

PURPOSE AND PERIOD OF USE:

Purpose of Use: This water right is for wildlife and plant habitat for hunting, gathering and cultural purposes.

Period of Use: 01/01 to 12/31

PLACE OF USE: Total Acres: 0.2676

The boundary encompassing the place of use for this water right is described with a digital boundary as defined by I.C. Section 42-202B(2). The data comprising the digital boundary are incorporated herein by reference and are stored on a zip drive issued in duplicate originals on file with the CSRBA District Court and the Idaho Department of Water Resources. A map depicting the place of use and point of diversion is attached hereto to illustrate the digital boundary.

OTHER PROVISIONS NECESSARY FOR DEFINITION OR ADMINISTRATION OF THIS WATER RIGHT:

This partial decree incorporates and is subject to the terms of the Settlement Agreement.

This right is for *in situ* surface water including hydrologically connected groundwater to maintain the wetland and/or riparian habitat surrounding the spring.

EXPLANATORY MATERIAL:


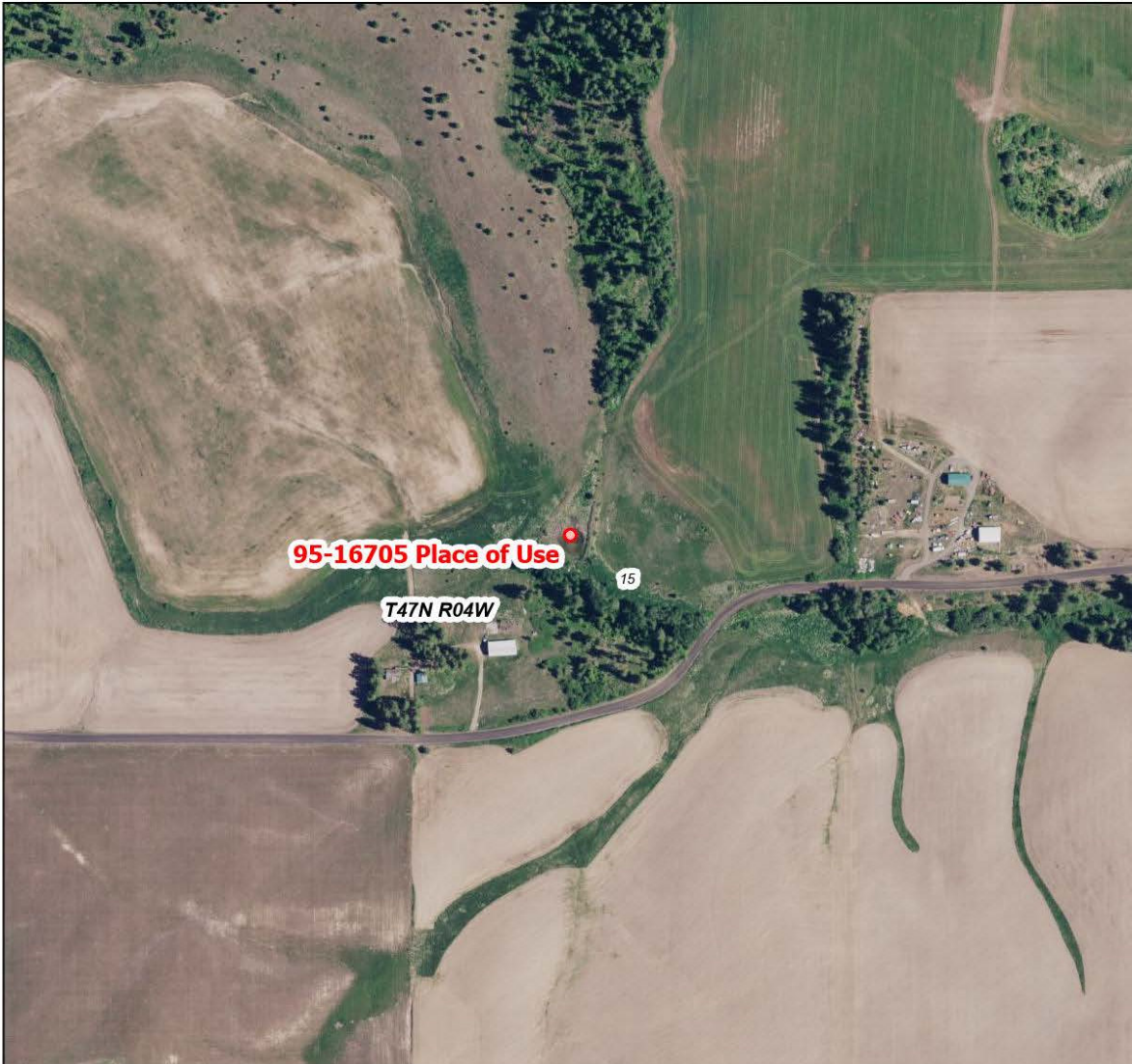
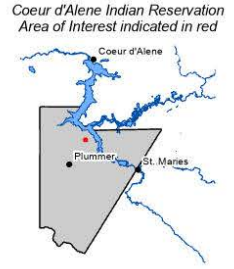
The approximate center point is located within UTM Coordinates:
Zone: 11N 513627 5251288; which is located in:

Township:47N Range:04W Section:15 Q:SE QQ:NW

Initial Approvals		
_____	_____	_____
_____	_____	_____
_____	_____	_____



Place of Use for Federal Reserved Water Right Number 95-16705



Imagery Source: "Idaho 2021 Color NAIP Orthophotos, 3.75' quarter quadrangle (approx. 7.5 km) Tiles" courtesy of USDA-Farm Services Agency Aerial Photography Field Office and the University of Idaho Geocatalog.



Legend

- Place of Use (Seep/Spring)
- Reservation Boundary
- Township Borders
- Section Borders

Initial Approvals

_____	_____	_____
_____	_____	_____
_____	_____	_____

IN THE DISTRICT COURT FOR THE FIFTH JUDICIAL DISTRICT OF
THE STATE OF IDAHO, IN AND FOR THE COUNTY OF TWIN FALLS

In Re CSRBA)
) PARTIAL DECREE PURSUANT TO I.R.C.P.
Case No. 49576) 54 (b) FOR FEDERAL RESERVED
) WATER RIGHT NO. 95-16705
Subcase No. 91-7755)
(353 consolidated)
subcases))
_____)

NAME AND ADDRESS:

UNITED STATES OF AMERICA, as trustee on behalf of the Coeur
d'Alene Tribe of the Coeur d'Alene Indian Reservation acting
through the Northwest Regional Director

Department of the Interior
Bureau of Indian Affairs
911 N.E. 11th Ave.
Portland, OR 97232

SOURCE: Spring **TRIBUTARY:** Squeatah Creek

QUANTITY: Annual Total 0.4996 (AFY)

PRIORITY DATE: Time Immemorial*

*The priority date is subject to the terms of the Coeur d'Alene
Tribe Water Rights Settlement Agreement between the United
States, Coeur d'Alene Tribe, State of Idaho and Other Water
Users Dated * *, 2026 ("Settlement Agreement").

POINT OF DIVERSION: Same as place of use.

**PURPOSE AND
PERIOD OF USE:**

Purpose of Use: This water right is for wildlife and plant
habitat for hunting, gathering and cultural purposes.

Period of Use: 01/01 to 12/31

PLACE OF USE: Total Acres: 0.2676

The boundary encompassing the place of use for this water right is described with a digital boundary as defined by I.C. Section 42-202B(2). The data comprising the digital boundary are incorporated herein by reference and are stored on a zip drive issued in duplicate originals on file with the CSRBA District Court and the Idaho Department of Water Resources. A map depicting the place of use and point of diversion is attached hereto to illustrate the digital boundary.

OTHER PROVISIONS NECESSARY FOR DEFINITION OR ADMINISTRATION OF THIS WATER RIGHT:

This partial decree incorporates and is subject to the terms of the Settlement Agreement.

This right is for *in situ* surface water including hydrologically connected groundwater to maintain the wetland and/or riparian habitat surrounding the spring.

RULE 54(b) CERTIFICATE:


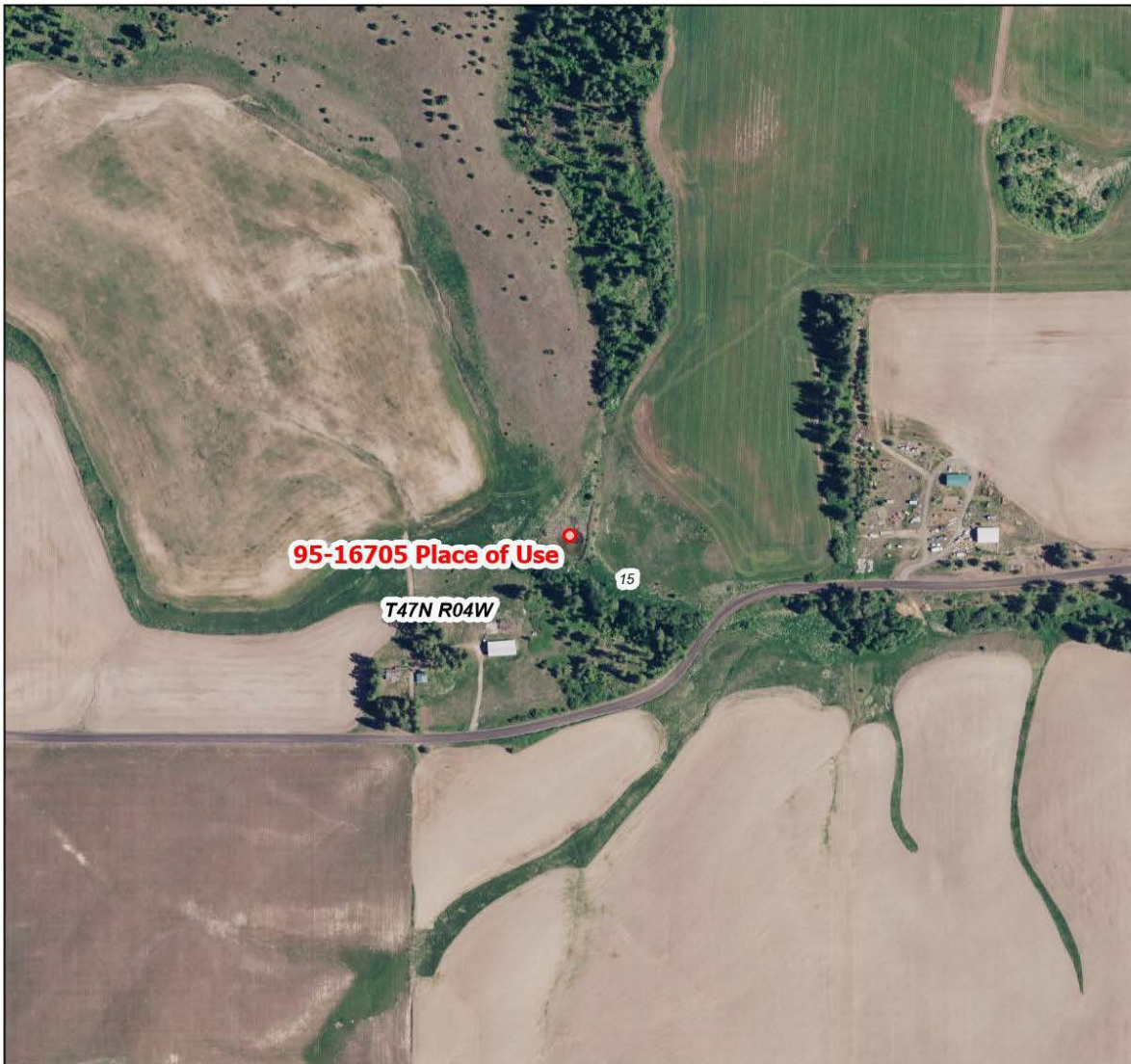
With respect to the issues determined by the above partial judgement it is hereby CERTIFIED, in accordance with Rule 54(b), I.R.C.P., that the court has determined that there is no just reason for delay of the entry of a final judgement and that the court has and does hereby directed that the above partial judgement is a final judgement upon which execution may issue and an appeal may be taken as provided by the Idaho Appellate Rules.

Eric J. Wildman
Presiding Judge of the
Coeur d'Alene-Spokane River Adjudication



Place of Use for Federal Reserved Water Right Number 95-16705

Coeur d'Alene Indian Reservation
Area of Interest indicated in red



Imagery Source: "Idaho 2021 Color NAIP Orthophotos, 3.75' quarter quadrangle (approx. 7.5 km) Tiles" courtesy of USDA-Farm Services Agency Aerial Photography Field Office and the University of Idaho Geocatalog.



Legend

- Place of Use (Seep/Spring)
- Reservation Boundary
- Township Borders
- Section Borders

CERTIFICATE OF SERVICE

I hereby certify that on _____, 2026, I mailed or electronically delivered via sharefile a true and correct copy of the foregoing document to the following recipients:

Director of IDWR
PO Box 83720
Boise, ID 83720-0098
Via Attorney E-Mail
Lacey.rammell-obrien@idwr.idaho.gov

U.S. Department of Justice
Environment & Natural Resource
Division
550 West Fort Street, MSC 033
Boise, ID 83724
Via E-Mail
detinkler@blm.gov
fwprice@blm.gov

Marisa J. Hazell
U.S. Department of Justice
ENRD Indian Resources Section
999 18th Street, South Terrace,
Suite 370
Denver, CO 80202
Marisa.hazell@usdoj.gov

Brad Grenham
Department of the Interior
Solicitor's Office
601 SW 2nd Avenue, Suite 1950
Portland, OR 97204
brad.grenham@sol.doi.gov

Chief Natural Resources Division
Office of the Attorney General
PO Box 83720
Boise, ID 83720-00010
Joy.vega@ag.idaho.gov
David.Perkins@ag.idaho.gov

Mariah R. Dunham & Nancy Wolff
Dunham & Wolff, PA
722 Maine Avenue
St. Maries, ID 83861
mdunham@dunhamwolff.net

Albert P. Barker
Brian Daluiso
Marten Law
101 S. Capitol Blvd, Suite 1200
Boise, ID 83702
abarker@martenlaw.com
bdaluiso@martenlaw.com

Michael P. Lawrence,
Christopher H. Meyer
Jeffrey Fereday, Jeffrey W. Bower
Givens Pursley LLP
601 W Bannock Street
PO Box 2720
Boise, ID 83701-2720
mpl@givenspursley.com

Candice M. McHugh
Chris M. Bromley
McHugh Bromley PLLC
P.O. Box 107
Boise, ID 83701
cmchugh@mchughbromley.com
cbromley@mchughbromley.com

Norman M. Semanko
Garrett M. Kitamura
Parsons Behle & Latimer
800 W Main Street, Suite 1300
Boise, ID 83702
NSemanko@parsonsbehle.com

Clerk of the District Court,
Twin Falls County
Coeur d'Alene-Spokane River
Basin Adjudication
253 Third Avenue North
Twin Falls, ID 83303
Via U.S. Mail

IDAHO DEPARTMENT OF WATER RESOURCES
WATER RIGHTS ACQUIRED UNDER FEDERAL LAW

RIGHT NUMBER: 95-16706 (Fed. ID #HP28A)

NAME AND ADDRESS:

UNITED STATES OF AMERICA, as trustee on behalf of the Coeur d'Alene Tribe of the Coeur d'Alene Indian Reservation acting through the Northwest Regional Director

Department of the Interior
Bureau of Indian Affairs
911 N.E. 11th Ave.
Portland, OR 97232

Initial Approvals		
_____	_____	_____
_____	_____	_____
_____	_____	_____

SOURCE: Seep **TRIBUTARY:** Sink

QUANTITY: Annual Total 0.2031 (AFY)

PRIORITY DATE: Time Immemorial*

*The priority date is subject to the terms of the Coeur d'Alene Tribe Water Rights Settlement Agreement between the United States, Coeur d'Alene Tribe, State of Idaho and Other Water Users Dated * *, 2026 ("Settlement Agreement").

POINT OF DIVERSION: Same as place of use.

**PURPOSE AND
PERIOD OF USE:**

Purpose of Use: This water right is for wildlife and plant habitat for hunting, gathering and cultural purposes.

Period of Use: 01/01 to 12/31

PLACE OF USE: Total Acres: 0.0793

The boundary encompassing the place of use for this water right is described with a digital boundary as defined by I.C. Section 42-202B(2). The data comprising the digital boundary are incorporated herein by reference and are stored on a zip drive issued in duplicate originals on file with the CSRBA District Court and the Idaho Department of Water Resources. A map depicting the place of use and point of diversion is attached hereto to illustrate the digital boundary.

OTHER PROVISIONS NECESSARY FOR DEFINITION OR ADMINISTRATION OF THIS WATER RIGHT:

This partial decree incorporates and is subject to the terms of the Settlement Agreement.

This right is for *in situ* groundwater to maintain the seep.

EXPLANATORY MATERIAL:

The approximate center point is located within UTM Coordinates:

Zone: 11N 523687 5250914; which is located in:

Township:47N Range:03W Section:23 Q:NW QQ:NE

Initial Approvals		
_____	_____	_____
_____	_____	_____
_____	_____	_____



Place of Use for Federal Reserved Water Right Number 95-16706

Coeur d'Alene Indian Reservation
Area of Interest indicated in red



Imagery Source: "Idaho 2021 Color NAIP Orthophotos, 3.75' quarter quadrangle (approx. 7.5 km) Tiles" courtesy of USDA-Farm Services Agency Aerial Photography Field Office and the University of Idaho Geocatalog.



Legend

- Place of Use (Seep/Spring)
- Reservation Boundary
- Township Borders
- Section Borders

Initial Approvals

_____	_____	_____
_____	_____	_____
_____	_____	_____

IN THE DISTRICT COURT FOR THE FIFTH JUDICIAL DISTRICT OF
THE STATE OF IDAHO, IN AND FOR THE COUNTY OF TWIN FALLS

In Re CSRBA)
) PARTIAL DECREE PURSUANT TO I.R.C.P.
Case No. 49576) 54 (b) FOR FEDERAL RESERVED
) WATER RIGHT NO. 95-16706
Subcase No. 91-7755)
(353 consolidated)
subcases))
_____)

NAME AND ADDRESS:

UNITED STATES OF AMERICA, as trustee on behalf of the Coeur
d'Alene Tribe of the Coeur d'Alene Indian Reservation acting
through the Northwest Regional Director

Department of the Interior
Bureau of Indian Affairs
911 N.E. 11th Ave.
Portland, OR 97232

SOURCE: Seep **TRIBUTARY:** Sink

QUANTITY: Annual Total 0.2031 (AFY)

PRIORITY DATE: Time Immemorial*

*The priority date is subject to the terms of the Coeur d'Alene
Tribe Water Rights Settlement Agreement between the United
States, Coeur d'Alene Tribe, State of Idaho and Other Water
Users Dated * *, 2026 ("Settlement Agreement").

POINT OF DIVERSION: Same as place of use.

**PURPOSE AND
PERIOD OF USE:**

Purpose of Use: This water right is for wildlife and plant
habitat for hunting, gathering and cultural purposes.

Period of Use: 01/01 to 12/31

PLACE OF USE: Total Acres: 0.0793

The boundary encompassing the place of use for this water right is described with a digital boundary as defined by I.C. Section 42-202B(2). The data comprising the digital boundary are incorporated herein by reference and are stored on a zip drive issued in duplicate originals on file with the CSRBA District Court and the Idaho Department of Water Resources. A map depicting the place of use and point of diversion is attached hereto to illustrate the digital boundary.

OTHER PROVISIONS NECESSARY FOR DEFINITION OR ADMINISTRATION OF THIS WATER RIGHT:

This partial decree incorporates and is subject to the terms of the Settlement Agreement.

This right is for *in situ* groundwater to maintain the seep.

RULE 54(b) CERTIFICATE:


With respect to the issues determined by the above partial judgement it is hereby CERTIFIED, in accordance with Rule 54(b), I.R.C.P., that the court has determined that there is no just reason for delay of the entry of a final judgement and that the court has and does hereby directed that the above partial judgement is a final judgement upon which execution may issue and an appeal may be taken as provided by the Idaho Appellate Rules.

Eric J. Wildman
Presiding Judge of the
Coeur d'Alene-Spokane River Adjudication



Place of Use for Federal Reserved Water Right Number 95-16706

Coeur d'Alene Indian Reservation
Area of Interest indicated in red



Imagery Source: "Idaho 2021 Color NAIP Orthophotos, 3.75' quarter quadrangle (approx. 7.5 km) Tiles" courtesy of USDA-Farm Services Agency Aerial Photography Field Office and the University of Idaho Geocatalog.



Legend

- Place of Use (Seep/Spring)
- ▭ Reservation Boundary
- ▭ Township Borders
- ▭ Section Borders

OBJECTOR: THE MEMBERS OF THE
NORTH WEST PROPERTY OWNERS
ALLIANCE, INC.,

OBJECTOR: MEMBERS OF THE COEUR
D'ALENE LAKESHORE PROPERTY
OWNERS ASSOCIATION

Norman M. Semanko Date
Attorney at Law

Norman M. Semanko Date
Attorney at Law

OBJECTOR: HAGADONE HOSPITALITY
CO.,

RESPONDENT: AVISA CORPORATION

Norman M. Semanko Date
Attorney at Law

Chris M. Bromley Date
Attorney at Law

CERTIFICATE OF SERVICE

I hereby certify that on _____, 2026, I mailed or electronically delivered via sharefile a true and correct copy of the foregoing document to the following recipients:

Director of IDWR
PO Box 83720
Boise, ID 83720-0098
Via Attorney E-Mail
Lacey.rammell-obrien@idwr.idaho.gov

U.S. Department of Justice
Environment & Natural Resource
Division
550 West Fort Street, MSC 033
Boise, ID 83724
Via E-Mail
detinkler@blm.gov
fwprice@blm.gov

Marisa J. Hazell
U.S. Department of Justice
ENRD Indian Resources Section
999 18th Street, South Terrace,
Suite 370
Denver, CO 80202
Marisa.hazell@usdoj.gov

Brad Grenham
Department of the Interior
Solicitor's Office
601 SW 2nd Avenue, Suite 1950
Portland, OR 97204
brad.grenham@sol.doi.gov

Chief Natural Resources Division
Office of the Attorney General
PO Box 83720
Boise, ID 83720-00010
Joy.vega@ag.idaho.gov
David.Perkins@ag.idaho.gov

Mariah R. Dunham & Nancy Wolff
Dunham & Wolff, PA
722 Maine Avenue
St. Maries, ID 83861
mdunham@dunhamwolff.net

Albert P. Barker
Brian Daluiso
Marten Law
101 S. Capitol Blvd, Suite 1200
Boise, ID 83702
abarker@martenlaw.com
bdaluiso@martenlaw.com

Michael P. Lawrence,
Christopher H. Meyer
Jeffrey Fereday, Jeffrey W. Bower
Givens Pursley LLP
601 W Bannock Street
PO Box 2720
Boise, ID 83701-2720
mpl@givenspursley.com

Candice M. McHugh
Chris M. Bromley
McHugh Bromley PLLC
P.O. Box 107
Boise, ID 83701
cmchugh@mchughbromley.com
cbromley@mchughbromley.com

Norman M. Semanko
Garrett M. Kitamura
Parsons Behle & Latimer
800 W Main Street, Suite 1300
Boise, ID 83702
NSemanko@parsonsbehle.com

Clerk of the District Court,
Twin Falls County
Coeur d'Alene-Spokane River
Basin Adjudication
253 Third Avenue North
Twin Falls, ID 83303
Via U.S. Mail

IDAHO DEPARTMENT OF WATER RESOURCES
WATER RIGHTS ACQUIRED UNDER FEDERAL LAW

RIGHT NUMBER: 95-16708 (Fed. ID #NS39)

NAME AND ADDRESS:

UNITED STATES OF AMERICA, as trustee on behalf of the Coeur d'Alene Tribe of the Coeur d'Alene Indian Reservation acting through the Northwest Regional Director

Department of the Interior
Bureau of Indian Affairs
911 N.E. 11th Ave.
Portland, OR 97232

Initial Approvals		
_____	_____	_____
_____	_____	_____
_____	_____	_____

SOURCE: Seep **TRIBUTARY:** Sink

QUANTITY: Annual Total 2.1486 (AFY)

PRIORITY DATE: Time Immemorial*

*The priority date is subject to the terms of the Coeur d'Alene Tribe Water Rights Settlement Agreement between the United States, Coeur d'Alene Tribe, State of Idaho and Other Water Users Dated * *, 2026 ("Settlement Agreement").

POINT OF DIVERSION: Same as place of use.

PURPOSE AND PERIOD OF USE:

Purpose of Use: This water right is for wildlife and plant habitat for hunting, gathering and cultural purposes.

Period of Use: 01/01 to 12/31

PLACE OF USE: Total Acres: 0.8175

The boundary encompassing the place of use for this water right is described with a digital boundary as defined by I.C. Section 42-202B(2). The data comprising the digital boundary are incorporated herein by reference and are stored on a zip drive issued in duplicate originals on file with the CSRBA District Court and the Idaho Department of Water Resources. A map depicting the place of use and point of diversion is attached hereto to illustrate the digital boundary.

OTHER PROVISIONS NECESSARY FOR DEFINITION OR ADMINISTRATION OF THIS WATER RIGHT:

This partial decree incorporates and is subject to the terms of the Settlement Agreement.

This right is for *in situ* groundwater to maintain the seep.

EXPLANATORY MATERIAL:


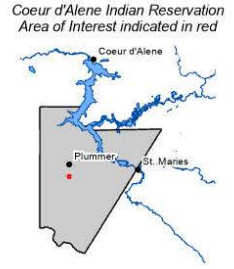
The approximate center point is located within UTM Coordinates:
Zone: 11N 507719 5237952; which is located in:

Township:46N Range:05W Section:25 Q:SE QQ:SE

Initial Approvals		
_____	_____	_____
_____	_____	_____
_____	_____	_____



Place of Use for Federal Reserved Water Right Number 95-16708



Imagery Source: "Idaho 2021 Color NAIP Orthophotos, 3.75' quarter quadrangle (approx. 7.5 km) Tiles" courtesy of USDA-Farm Services Agency Aerial Photography Field Office and the University of Idaho Geocatalog.



Legend

- Place of Use (Seep/Spring)
- Reservation Boundary
- Township Borders
- Section Borders

Initial Approvals

_____	_____	_____
_____	_____	_____
_____	_____	_____

IN THE DISTRICT COURT FOR THE FIFTH JUDICIAL DISTRICT OF
THE STATE OF IDAHO, IN AND FOR THE COUNTY OF TWIN FALLS

In Re CSRBA)
) PARTIAL DECREE PURSUANT TO I.R.C.P.
Case No. 49576) 54 (b) FOR FEDERAL RESERVED
) WATER RIGHT NO. 95-16708
Subcase No. 91-7755)
(353 consolidated)
subcases))
_____)

NAME AND ADDRESS:

UNITED STATES OF AMERICA, as trustee on behalf of the Coeur
d'Alene Tribe of the Coeur d'Alene Indian Reservation acting
through the Northwest Regional Director

Department of the Interior
Bureau of Indian Affairs
911 N.E. 11th Ave.
Portland, OR 97232

SOURCE: Seep **TRIBUTARY:** Sink

QUANTITY: Annual Total 2.1486 (AFY)

PRIORITY DATE: Time Immemorial*

*The priority date is subject to the terms of the Coeur d'Alene
Tribe Water Rights Settlement Agreement between the United
States, Coeur d'Alene Tribe, State of Idaho and Other Water
Users Dated * *, 2026 ("Settlement Agreement").

POINT OF DIVERSION: Same as place of use.

**PURPOSE AND
PERIOD OF USE:**

Purpose of Use: This water right is for wildlife and plant
habitat for hunting, gathering and cultural purposes.

Period of Use: 01/01 to 12/31

PLACE OF USE: Total Acres: 0.8175

The boundary encompassing the place of use for this water right is described with a digital boundary as defined by I.C. Section 42-202B(2). The data comprising the digital boundary are incorporated herein by reference and are stored on a zip drive issued in duplicate originals on file with the CSRBA District Court and the Idaho Department of Water Resources. A map depicting the place of use and point of diversion is attached hereto to illustrate the digital boundary.

OTHER PROVISIONS NECESSARY FOR DEFINITION OR ADMINISTRATION OF THIS WATER RIGHT:

This partial decree incorporates and is subject to the terms of the Settlement Agreement.

This right is for *in situ* groundwater to maintain the seep.


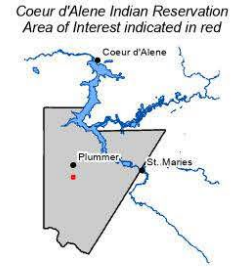
RULE 54(b) CERTIFICATE:

With respect to the issues determined by the above partial judgement it is hereby CERTIFIED, in accordance with Rule 54(b), I.R.C.P., that the court has determined that there is no just reason for delay of the entry of a final judgement and that the court has and does hereby directed that the above partial judgement is a final judgement upon which execution may issue and an appeal may be taken as provided by the Idaho Appellate Rules.

Eric J. Wildman
Presiding Judge of the
Coeur d'Alene-Spokane River Adjudication



Place of Use for Federal Reserved Water Right Number 95-16708



Imagery Source: "Idaho 2021 Color NAIP Orthophotos, 3.75' quarter quadrangle (approx. 7.5 km) Tiles" courtesy of USDA-Farm Services Agency Aerial Photography Field Office and the University of Idaho Geocatalog.



Legend

- Place of Use (Seep/Spring)
- ▭ Reservation Boundary
- ▭ Township Borders
- ▭ Section Borders

